

Hoffman Falls Wind

Towns of Eaton, Fenner, Nelson, and Smithfield, Madison County, New York

Phase IB Archaeological Survey

Archaeological Investigation Results

○ Shovel Test - No Cultural Material

Tested Area

■ Shovel Testing

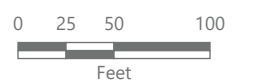
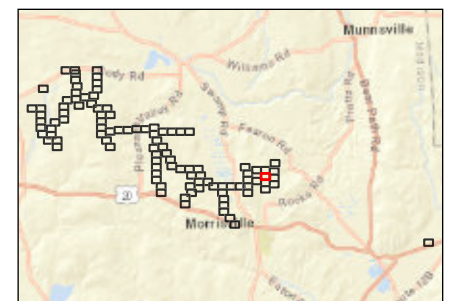
■ Elevated Archaeological Sensitivity

Proposed Facility Components

- - - Collection Line

▭ Area of Potential Effect

▭ Facility Site









Prepared December 8, 2023
Basemap: USDA NAIP "2022 New York 60cm" orthoimagery map service

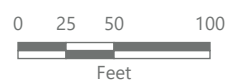
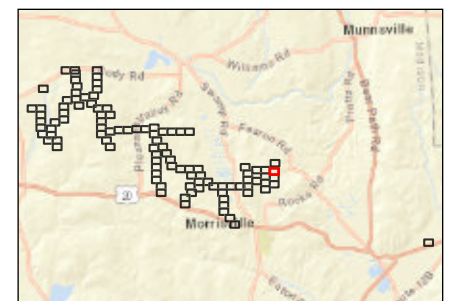
Hoffman Falls Wind

Towns of Eaton, Fenner, Nelson, and Smithfield, Madison County, New York

Phase IB Archaeological Survey

Proposed Facility Components

-  Wind Turbine
-  Collection Line
-  Access Road
-  Temporary Turning Improvement
-  Area of Potential Effect
-  Facility Site







Prepared December 8, 2023
Basemap: USDA NAIP "2022 New York 60cm" orthoimagery map service

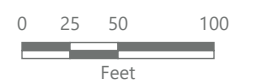
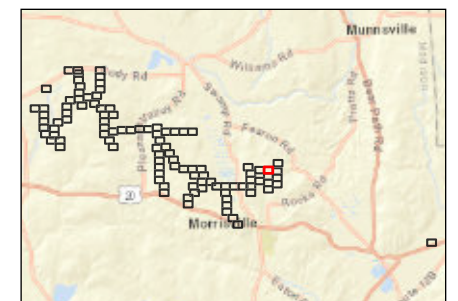
Hoffman Falls Wind

Towns of Eaton, Fenner, Nelson, and Smithfield, Madison County, New York

Phase IB Archaeological Survey

Proposed Facility Components

-  Collection Line
-  Access Road
-  Area of Potential Effect
-  Facility Site







Prepared December 8, 2023
 Basemap: USDA NAIP "2022 New York 60cm" orthoimagery map service

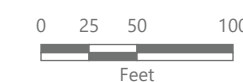
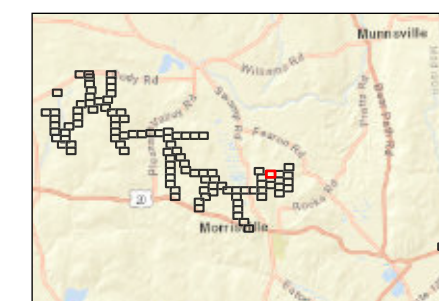
Hoffman Falls Wind

Towns of Eaton, Fenner, Nelson, and
Smithfield, Madison County,
New York

Phase IB Archaeological Survey

Proposed Facility Components

-  Access Road
-  Temporary Turning Improvement
-  Area of Potential Effect
-  Facility Site



Prepared December 8, 2023
 Basemap: USDA NAIP "2022 New York 60cm" orthoimagery map service

Hoffman Falls Wind

Towns of Eaton, Fenner, Nelson, and Smithfield, Madison County, New York

Phase IB Archaeological Survey

Archaeological Investigation Results

○ Shovel Test - No Cultural Material

Tested Area

■ Shovel Testing

■ Elevated Archaeological Sensitivity

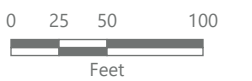
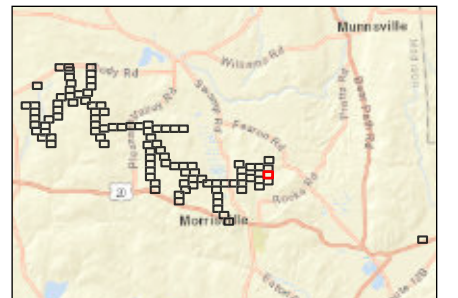
Proposed Facility Components

- - - Collection Line

— Access Road

□ Area of Potential Effect

□ Facility Site



Prepared December 8, 2023
Basemap: USDA NAIP "2022 New York 60cm" orthoimagery map service

Appendix B. Phase IB Archaeological Survey Results



Hoffman Falls Wind

Towns of Eaton, Fenner, Nelson, and Smithfield, Madison County, New York

Phase IB Archaeological Survey

Archaeological Investigation Results

○ Shovel Test - No Cultural Material

Tested Area

■ Shovel Testing

Existing Conditions

▨ Other

■ Elevated Archaeological Sensitivity

Proposed Facility Components

● Wind Turbine

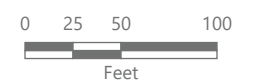
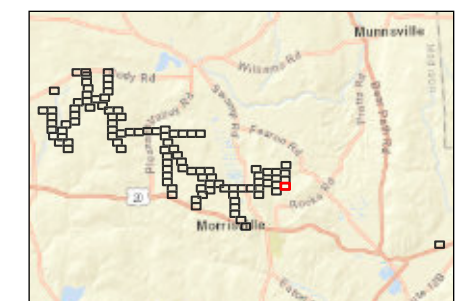
- - - Collection Line

— Access Road

— Temporary Turning Improvement

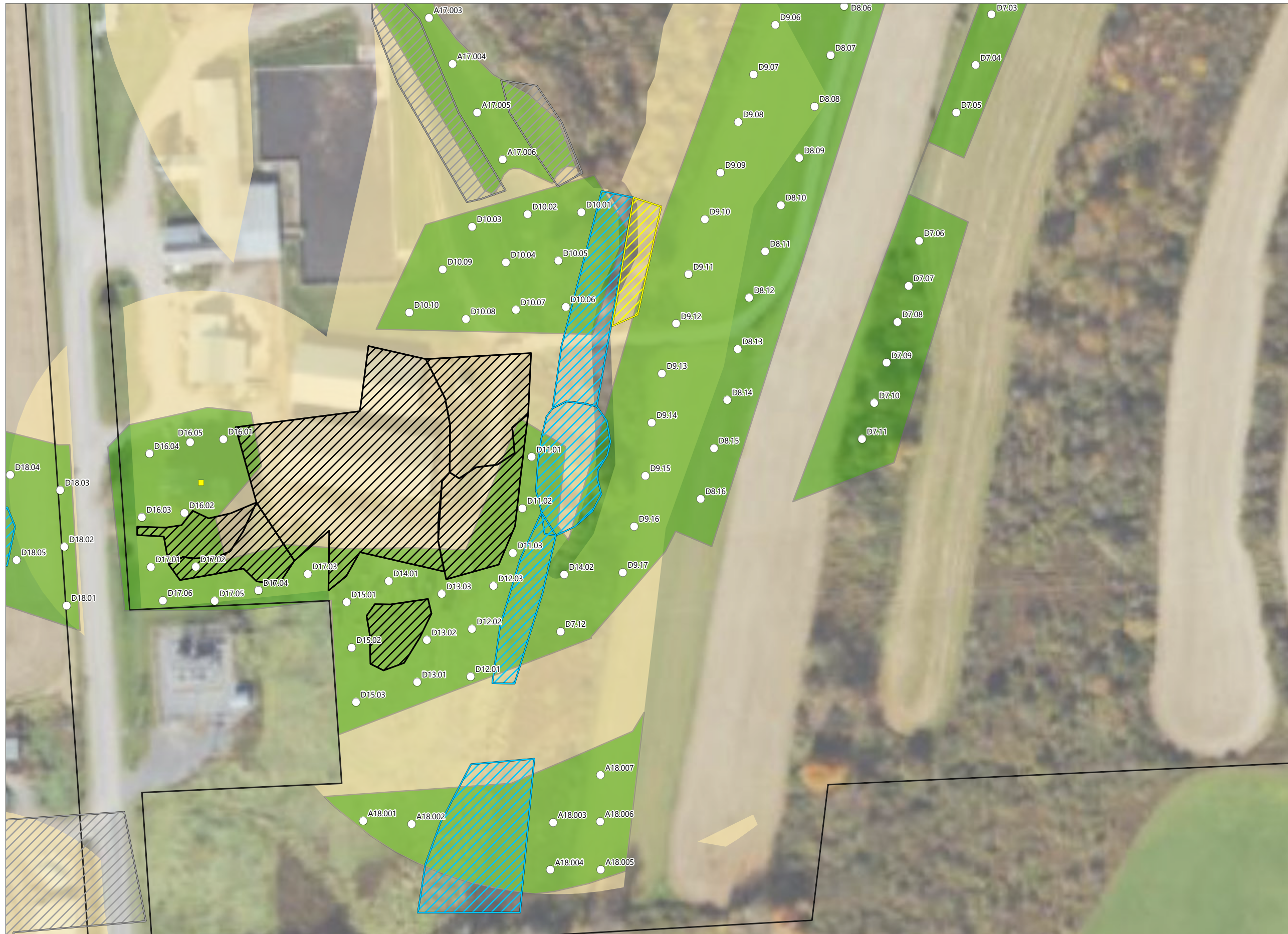
— Area of Potential Effect

▭ Facility Site



Prepared December 8, 2023
Basemap: USDA NAIP "2022 New York 60cm" orthoimagery map service

Appendix B. Phase IB Archaeological Survey Results



Hoffman Falls Wind

Towns of Eaton, Fenner, Nelson, and Smithfield, Madison County, New York

Phase IB Archaeological Survey

Archaeological Investigation Results

○ Shovel Test - No Cultural Material

Tested Area

■ Shovel Testing

Existing Conditions

■ Map-Documented Structure

▨ Disturbed

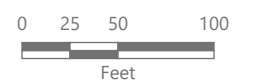
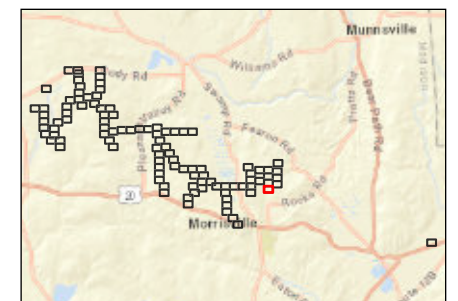
▨ Inundated

▨ Other

▨ Steep Slope

■ Elevated Archaeological Sensitivity

□ Facility Site



Prepared December 8, 2023
Basemap: USDA NAIP "2022 New York 60cm" orthoimagery map service

**THIS FIGURE HAS BEEN REMOVED FROM THIS PUBLICLY
AVAILABLE REPORT BECAUSE IT CONTAINS
PROTECTED/CONFIDENTIAL ARCHAEOLOGICAL SITE
INFORMATION.**

**THIS FIGURE HAS BEEN REMOVED FROM THIS PUBLICLY
AVAILABLE REPORT BECAUSE IT CONTAINS
PROTECTED/CONFIDENTIAL ARCHAEOLOGICAL SITE
INFORMATION.**

**THIS FIGURE HAS BEEN REMOVED FROM THIS PUBLICLY
AVAILABLE REPORT BECAUSE IT CONTAINS
PROTECTED/CONFIDENTIAL ARCHAEOLOGICAL SITE
INFORMATION.**

Appendix C

Archaeological Site Plans

**THIS FIGURE HAS BEEN REMOVED FROM THIS PUBLICLY
AVAILABLE REPORT BECAUSE IT CONTAINS
PROTECTED/CONFIDENTIAL ARCHAEOLOGICAL SITE
INFORMATION.**

**THIS FIGURE HAS BEEN REMOVED FROM THIS PUBLICLY
AVAILABLE REPORT BECAUSE IT CONTAINS
PROTECTED/CONFIDENTIAL ARCHAEOLOGICAL SITE
INFORMATION.**

**THIS FIGURE HAS BEEN REMOVED FROM THIS PUBLICLY
AVAILABLE REPORT BECAUSE IT CONTAINS
PROTECTED/CONFIDENTIAL ARCHAEOLOGICAL SITE
INFORMATION.**

**THIS FIGURE HAS BEEN REMOVED FROM THIS PUBLICLY
AVAILABLE REPORT BECAUSE IT CONTAINS
PROTECTED/CONFIDENTIAL ARCHAEOLOGICAL SITE
INFORMATION.**

**THIS FIGURE HAS BEEN REMOVED FROM THIS PUBLICLY
AVAILABLE REPORT BECAUSE IT CONTAINS
PROTECTED/CONFIDENTIAL ARCHAEOLOGICAL SITE
INFORMATION.**

**THIS FIGURE HAS BEEN REMOVED FROM THIS PUBLICLY
AVAILABLE REPORT BECAUSE IT CONTAINS
PROTECTED/CONFIDENTIAL ARCHAEOLOGICAL SITE
INFORMATION.**

**THIS FIGURE HAS BEEN REMOVED FROM THIS PUBLICLY
AVAILABLE REPORT BECAUSE IT CONTAINS
PROTECTED/CONFIDENTIAL ARCHAEOLOGICAL SITE
INFORMATION.**

**THIS FIGURE HAS BEEN REMOVED FROM THIS PUBLICLY
AVAILABLE REPORT BECAUSE IT CONTAINS
PROTECTED/CONFIDENTIAL ARCHAEOLOGICAL SITE
INFORMATION.**

**THIS FIGURE HAS BEEN REMOVED FROM THIS PUBLICLY
AVAILABLE REPORT BECAUSE IT CONTAINS
PROTECTED/CONFIDENTIAL ARCHAEOLOGICAL SITE
INFORMATION.**

**THIS FIGURE HAS BEEN REMOVED FROM THIS PUBLICLY
AVAILABLE REPORT BECAUSE IT CONTAINS
PROTECTED/CONFIDENTIAL ARCHAEOLOGICAL SITE
INFORMATION.**

**THIS FIGURE HAS BEEN REMOVED FROM THIS PUBLICLY
AVAILABLE REPORT BECAUSE IT CONTAINS
PROTECTED/CONFIDENTIAL ARCHAEOLOGICAL SITE
INFORMATION.**

Appendix D

Photographs

Appendix D. Photographs

Sheet 1 of 18



Photograph 1
Representative view of pedestrian survey, facing southeast.



Photograph 2
Representative view of shovel testing, facing northeast.

Hoffman Falls Wind

Towns of Eaton, Fenner, Nelson, and Smithfield, Madison County, New York

Phase IB Archaeological Survey

Appendix D. Photographs

Sheet 2 of 18



Photograph 3
Representative view of
shovel testing, facing
southwest.



Photograph 4
Excavation exclusion for
steep slope, facing
northwest.

Hoffman Falls Wind

Towns of Eaton, Fenner, Nelson, and Smithfield, Madison County, New York

Phase IB Archaeological Survey

Appendix D. Photographs

Sheet 3 of 18



Photograph 5
Excavation exclusion for wetland, facing southeast.



Photograph 6
Excavation exclusion for disturbance, facing east.

Hoffman Falls Wind

Towns of Eaton, Fenner, Nelson, and Smithfield, Madison County, New York

Phase IB Archaeological Survey

Appendix D. Photographs Sheet 4 of 18



Photograph 7
BEGIN CONFIDE
INFORMATION < [REDACTED]
INFORMATION



Photograph 8
A20.038 shovel test profile facing
northeast.

Hoffman Falls Wind
Towns of Eaton, Fenner, Nelson, and Smithfield, Madison County, New York

Phase IB Archaeological Survey

Appendix D. Photographs Sheet 5 of 18



Photograph 9
 BEGIN CONFIDENTIAL INFORMATION
 [REDACTED]
 CONFIDENTIAL INFORMATION



Photograph 10
 BEGIN CONFIDENTIAL INFORMATION
 [REDACTED]
 CONFIDENTIAL INFORMATION

Hoffman Falls Wind

Towns of Eaton, Fenner, Nelson, and Smithfield, Madison County, New York

Phase IB Archaeological Survey

Appendix D. Photographs

Sheet 6 of 18



Photograph 11
A21.055 shovel test profile facing northeast.



Photograph 12
BEGIN CONFIDENTIAL INFORMATION
CONFIDENTIAL INFORMATION

Hoffman Falls Wind

Towns of Eaton, Fenner, Nelson, and Smithfield, Madison County, New York

Phase IB Archaeological Survey

Appendix D. Photographs Sheet 7 of 18



Photograph 13
 BEGIN CONFIDENTIAL
 INFORMATION [REDACTED]
 [REDACTED]
 CONFIDENTIAL
 INFORMATION



Photograph 14
 BEGIN CONFIDENTIAL
 INFORMATION [REDACTED]
 [REDACTED]
 CONFIDENTIAL
 INFORMATION

Hoffman Falls Wind

Towns of Eaton, Fenner, Nelson, and Smithfield, Madison County, New York

Phase IB Archaeological Survey

Appendix D. Photographs



Photograph 15
A35.037 judgemental shovel test
pit profile facing west.



Photograph 16
BEGIN CONFIDE
INFORMATION < [REDACTED]
[REDACTED]
ENTIAL
INFORMATION

Hoffman Falls Wind

Towns of Eaton, Fenner, Nelson, and Smithfield, Madison County, New York

Phase IB Archaeological Survey

Appendix D. Photographs Sheet 9 of 18



Photograph 17
BEGIN CONFID
INFORMATION < [REDACTED]
[REDACTED]
ENTIAL
INFORMATION



Photograph 18
BEGIN C
INFORMATION [REDACTED]
[REDACTED]
INFORMATION

Hoffman Falls Wind

Towns of Eaton, Fenner, Nelson, and Smithfield, Madison County, New York

Phase IB Archaeological Survey

Appendix D. Photographs



Photograph 19
 BEGIN CONFIDENTIAL
 INFORMATION < [REDACTED]
 INFORMATION



Photograph 20
 BEGIN CONFIDENTIAL
 INFORMATION < [REDACTED]
 CONFIDENTIAL
 INFORMATION

Hoffman Falls Wind

Towns of Eaton, Fenner, Nelson, and Smithfield, Madison County, New York

Phase IB Archaeological Survey

Appendix D. Photographs Sheet 11 of 18



Photograph 21
A09.095 south facing shovel test profile with potential stone feature at base.



Photograph 22
BEGIN CONFIDENTIAL INFORMATION
[REDACTED]
CONFIDENTIAL INFORMATION

Hoffman Falls Wind

Towns of Eaton, Fenner, Nelson, and Smithfield, Madison County, New York

Phase IB Archaeological Survey

Appendix D. Photographs



Photograph 23
 BEGIN C
 INFORMATION
 INFORMATION



Photograph 24
 BEGIN CONFIDE
 INFORMATION
 ENTIAL
 INFORMATION

Hoffman Falls Wind

Towns of Eaton, Fenner, Nelson, and Smithfield, Madison County, New York

Phase IB Archaeological Survey

Appendix D. Photographs



Photograph 25
BEGIN C
INFORMATION [REDACTED]
[REDACTED]
ENTIAL
INFORMATION



Photograph 26
BEGIN CONFIDE
INFORMATION [REDACTED]
[REDACTED]
ENTIAL
INFORMATION

Hoffman Falls Wind

Towns of Eaton, Fenner, Nelson, and Smithfield, Madison County, New York

Phase IB Archaeological Survey

Appendix D. Photographs Sheet 14 of 18



Photograph 27
 BEGIN CONFIDENTIAL
 INFORMATION
 [REDACTED]
 CONFIDENTIAL
 INFORMATION




Photograph 28
 BEGIN CONFIDENTIAL
 INFORMATION
 [REDACTED]
 CONFIDENTIAL
 INFORMATION

Hoffman Falls Wind
 Towns of Eaton, Fenner, Nelson, and Smithfield, Madison County, New York

Phase IB Archaeological Survey

Appendix D. Photographs



Photograph 29

BEGIN CONFIDENTIAL INFORMATION < [REDACTED] ENTIAL INFORMATION



Photograph 30

BEGIN CONFIDENTIAL INFORMATION < [REDACTED] ENTIAL INFORMATION

Hoffman Falls Wind

Towns of Eaton, Fenner, Nelson, and Smithfield, Madison County, New York

Phase IB Archaeological Survey

Appendix D. Photographs

Sheet 16 of 18



Photograph 31
BEGIN CONFIDE
INFORMATION <

INFORMATION



Photograph 32
Shovel test profile of
A30.077 facing east.

Hoffman Falls Wind

Towns of Eaton, Fenner, Nelson, and Smithfield, Madison County, New York

Phase IB Archaeological Survey

Appendix D. Photographs



Photograph 33
 BEGIN CO
 INFORMATION<
 [REDACTED]
 ENTIAL
 INFORMATION



Photograph 34
 BEGIN CONF
 INFORMATION
 [REDACTED]
 ENTIAL
 INFORMATION

Hoffman Falls Wind

Towns of Eaton, Fenner, Nelson, and Smithfield, Madison County, New York

Phase IB Archaeological Survey

Appendix D. Photographs



Photograph 35
BEGIN CONFID

[REDACTED]
INFORMATION



Photograph 36
BEGIN CONFID

[REDACTED]
END
CONFIDENTIAL
INFORMATION

Hoffman Falls Wind

Towns of Eaton, Fenner, Nelson, and Smithfield, Madison County, New York

Phase IB Archaeological Survey

Appendix E

Shovel Test Records

Shovel Test	Stratum	Strat Depth (cmts)	Soil Color	Soil Texture	Contents	Comments/Artifacts*
A01.001	I	0 - 23	10YR 3/3	Silt Loam	No Cultural Material (NCM)	Plow zone
A01.001	II	23 - 33	10YR 7/4	Silt Loam	NCM	Sterile
A01.002	I	0 - 27	10YR 4/2	Silt Loam	NCM	
A01.002	II	27 - 37	10YR 5/4	Silty Clay	NCM	
A01.003	I	0 - 37	10YR 3/4	Silt	NCM	
A01.003	II	37 - 50	10YR 6/8	Silt Loam	NCM	
A01.004	I	0 - 16	10YR 3/3	Sandy Loam	NCM	Plow zone
A01.004	II	16 - 26	7.5YR 6/3	Sandy Loam	NCM	Sterile
A01.005	I	0 - 35	10YR 4/2	Silt Loam	NCM	Edge of pasture
A01.005	II	35 - 45	10YR 5/2	Silty Clay Loam	NCM	Dense channel gravel
A01.006	I	0 - 53	10YR 4/3	Silty Clay Loam	NCM	
A01.006	II	53 - 63	10YR 5/3	Silty Clay	NCM	
A01.007	I	0 - 16	10YR 4/3	Silt Loam	NCM	
A01.007	II	16 - 26	10YR 5/3	Clay Loam	NCM	Gradual transition to clayey sub soil leaden with rounded stones. Likely stream bed
A01.008	I	0 - 39	10YR 4/3	Silt Loam	NCM	Edge of corn, buy ravine with stream in it.
A01.008	II	39 - 49	10YR 5/4	Silty Clay Loam	NCM	Subrounded gravel present. Light oxidation.
A01.009	I	0 - 27	10YR 5/2	Silt Loam	NCM	
A01.009	II	27 - 37	10YR 5/3	Silty Clay Loam	NCM	
A01.010	I	0 - 21	10YR 3/2	Silt Loam	NCM	Inundated
A01.011	I	0 - 34	10YR 4/3	Silt Loam	NCM	Rock impasse
A01.012	I	0 - 26	10YR 5/2	Silt Loam	NCM	
A01.012	II	26 - 36	10YR 6/1	Silty Clay Loam	NCM	
A01.013	I	0 - 16	10YR 4/3	Silt Loam	NCM	
A01.013	II	16 - 26	10YR 5/6	Clay Loam	NCM	Heavily oxidized b horizon. Clear interfaces
A01.013	III	26 - 36	10YR 5/4	Clay Loam	NCM	
A01.014	I	0 - 32	10YR 4/3	Silt Loam	NCM	Sub angular rocks present.
A01.014	II	32 - 40	7.5YR 5/4	Silt Loam	NCM	Angular and sub angular rocks present.
A01.014	III	40 - 50	10YR 6/4	Silty Clay Loam	NCM	Heavy oxidation present.
A01.015	I	0 - 32	10YR 4/3	Silt Loam	NCM	
A01.015	II	32 - 41	10YR 6/4	Silt Loam	NCM	
A01.015	III	41 - 51	10YR 5/2	Silt Loam	NCM	
A01.016	I	0 - 27	10YR 5/2	Silt Loam	NCM	
A01.016	II	27 - 40	10YR 5/6	Silt Loam	NCM	
A01.016	III	40 - 50	10YR 6/2	Silty Clay Loam	NCM	
A01.017	I	0 - 34	10YR 4/3	Silt Loam	NCM	Subrounded rocks present. In hayfield.
A01.017	II	34 - 43	10YR 5/2	Silty Clay Loam	NCM	Fine gravel present.
A01.018	I	0 - 32	10YR 4/3	Silt Loam	NCM	
A01.018	II	32 - 42	10YR 5/2	Silt Loam	NCM	
A01.019	I	0 - 27	10YR 5/2	Silt Loam	NCM	
A01.019	II	27 - 31	10YR 5/3	Clay Loam	NCM	Some indication of a thin b horizon

*See Appendix F for post-lab artifact
analysis and complete artifact inventory

Shovel Test	Stratum	Strat Depth (cmts)	Soil Color	Soil Texture	Contents	Comments/Artifacts*
A01.019	III	31 - 41	10YR 5/2	Clay Loam	NCM	
A01.020	I	0 - 20	10YR 4/2	Silt Loam	NCM	
A01.020	II	20 - 33	10YR 5/6	Sandy Loam	NCM	
A01.020	III	33 - 43	10YR 6/4	Silty Clay Loam	NCM	
A01.021	I	0 - 31	10YR 4/3	Silt Loam	NCM	Lots of subrounded rocks present.in hayfield.
A01.021	II	31 - 41	10YR 5/2	Silty Clay Loam	NCM	Fine sub angular gravel present
A01.022	I	0 - 30	10YR 4/2	Silt Loam	NCM	
A01.022	II	30 - 40	10YR 5/2	Sandy Clay Loam	NCM	Very rocky
A01.023	I	0 - 28	10YR 4/3	Silt Loam	NCM	
A01.023	II	28 - 38	10YR 5/2	Clay Loam	NCM	
A01.024	I	0 - 27	10YR 4/3	Silt Loam	NCM	
A01.024	II	27 - 37	7.5YR 5/4	Silty Clay	NCM	
A01.025	I	0 - 38	10YR 4/3	Silt Loam	NCM	Some subrounded rocks present. In hayfield.
A01.025	II	38 - 48	10YR 6/4	Silty Clay Loam	NCM	Heavy oxidation present.
A01.026	I	0 - 40	10YR 4/2	Silt Loam	NCM	
A01.026	II	40 - 50	10YR 5/2	Sandy Clay Loam	NCM	
A01.027	I	0 - 27	10YR 4/3	Silt Loam	NCM	
A01.027	II	27 - 37	10YR 5/2	Clay Loam	NCM	
A01.028	I	0 - 30	10YR 4/3	Silt Loam	NCM	Subrounded rocks present. In hayfield.
A01.028	II	30 - 40	10YR 6/4	Silty Clay Loam	NCM	Heavy oxidation present
A01.029	I	0 - 39	10YR 4/3	Silt Loam	NCM	
A01.029	II	39 - 49	10YR 6/3	Silt Loam	NCM	
A01.030	I	0 - 31	10YR 4/3	Silt Loam	NCM	
A01.030	II	31 - 41	10YR 5/3	Clay Loam	NCM	
A01.031	I	0 - 23	10YR 4/2	Silt Loam	NCM	
A01.031	II	23 - 33	10YR 5/2	Silty Clay Loam	NCM	
A01.032	I	0 - 33	10YR 4/2	Silt Loam	NCM	
A01.032	II	33 - 43	10YR 5/2	Silty Clay Loam	NCM	
A01.033	I	0 - 41	10YR 4/4	Silt Loam	NCM	Subrounded rocks present. In hayfield.
A01.033	II	41 - 51	10YR 5/4	Silty Clay Loam	NCM	Sub angular gravel present
A01.034	I	0 - 28	10YR 4/3	Silt Loam	NCM	
A01.034	II	28 - 36	10YR 5/6	Clay Loam	NCM	Likely b horizon
A01.034	III	36 - 46	10YR 5/2	Clay Loam	NCM	
A01.035	I	0 - 33	10YR 4/3	Silt Loam	NCM	
A01.035	II	33 - 43	10YR 6/2	Silt Loam	NCM	
A01.036	I	0 - 35	10YR 4/2	Silt Loam	NCM	
A01.036	II	35 - 45	10YR 5/2	Silty Clay Loam	NCM	
A01.037	I	0 - 33	10YR 4/3	Silt Loam	NCM	Subrounded rocks present. In hayfield.
A01.037	II	33 - 39	10YR 5/4	Silty Clay Loam	NCM	Sub angular gravel present.
A01.037	III	39 - 49	10YR 5/2	Silty Clay Loam	NCM	Light oxidation present.
A01.038	I	0 - 28	10YR 4/3	Silt Loam	NCM	
A01.038	II	28 - 38	10YR 5/2	Clay Loam	NCM	

*See Appendix F for post-lab artifact analysis and complete artifact inventory

Shovel Test	Stratum	Strat Depth (cmts)	Soil Color	Soil Texture	Contents	Comments/Artifacts*
A01.039	I	0 - 29	10YR 4/3	Silt Loam	NCM	
A01.039	II	29 - 39	10YR 6/2	Silt Loam	NCM	
A01.040	I	0 - 30	10YR 4/2	Silt Loam	NCM	
A01.040	II	30 - 40	10YR 5/2	Silty Clay Loam	NCM	
A01.041	I	0 - 22	10YR 4/3	Silt Loam	NCM	
A01.041	II	22 - 32	10YR 5/2	Clay Loam	NCM	
A01.042	I	0 - 30	10YR 4/3	Silt Loam	NCM	Subrounded rocks present. In hayfield near road.
A01.042	II	30 - 40	10YR 6/3	Silty Clay Loam	NCM	Very light oxidation present
A01.043	I	0 - 28	10YR 4/3	Silt Loam	NCM	
A01.043	II	28 - 38	10YR 6/2	Silt Loam	NCM	
A01.044	I	0 - 33	10YR 4/2	Silt Loam	NCM	
A01.044	II	33 - 43	10YR 5/2	Silty Clay Loam	NCM	
A01.045	I	0 - 20	10YR 4/3	Silt Loam	NCM	
A01.045	II	20 - 30	10YR 5/2	Clay Loam	NCM	
A01.046	I	0 - 35	10YR 4/3	Silt Loam	NCM	Subrounded rocks present. In hayfield near edge of road
A01.046	II	35 - 45	10YR 6/3	Silty Clay Loam	NCM	Light oxidation present
A01.047	I	0 - 27	10YR 4/3	Silt Loam	NCM	
A01.047	II	27 - 37	10YR 6/2	Clay Loam	NCM	
A01.048	I	0 - 33	10YR 4/3	Silt Loam	NCM	Subrounded rocks present.
A01.048	II	33 - 45	10YR 5/2	Silty Clay Loam	NCM	Light oxidation present.
A01.049	I	0 - 31	10YR 4/3	Silt Loam	NCM	Subrounded rocks present.in hayfield by access road.
A01.049	II	31 - 41	10YR 6/4	Silty Clay	NCM	Heavy oxidation present
A01.050	I	0 - 31	10YR 4/2	Silt Loam	NCM	
A01.050	II	31 - 41	10YR 5/2	Silt Loam	NCM	
A01.051	I	0 - 31	10YR 4/3	Silt Loam	NCM	
A01.051	II	31 - 41	10YR 6/2	Silty Clay Loam	NCM	
A01.052	I	0 - 30	10YR 4/3	Silt Loam	NCM	
A01.052	II	30 - 41	10YR 3/1	Silt Loam	NCM	Heavily organic layer overlying subsoil , probably saturated topsoil pooled over clayey sub.
A01.052	III	41 - 51	10YR 5/2	Clay Loam	NCM	
A01.053	I	0 - 38	10YR 4/3	Silt Loam	NCM	Subrounded rocks present. In hayfield near road.
A01.053	II	38 - 48	10YR 6/4	Silty Clay	NCM	Dense gravel present. Heavy oxidation.
A01.054	I	0 - 30	10YR 4/2	Silt Loam	NCM	
A01.054	II	30 - 40	10YR 5/2	Silty Clay Loam	NCM	
A01.055	I	0 - 34	10YR 4/2	Silt Loam	NCM	
A01.055	II	34 - 44	10YR 5/2	Silty Clay Loam	NCM	
A01.056	I	0 - 25	10YR 4/3	Silt Loam	NCM	
A01.056	II	25 - 35	10YR 6/2	Silty Clay Loam	NCM	
A02.001	I	0 - 26	10YR 3/2	Silt Loam	NCM	Plow zone
A02.001	II	26 - 38	10YR 5/3	Silt Loam	NCM	Sterile
A02.002	I	0 - 22	10YR 4/2	Silt Loam	NCM	

*See Appendix F for post-lab artifact analysis and complete artifact inventory

Hoffman Falls Wind Project, NYSHPO Project Review #21PR03978
Towns of Eaton, Fenner, Nelson, and Smithfield, Madison County, New York

Phase IB Archaeological Survey
Appendix E: Shovel Test Records

Shovel Test	Stratum	Strat Depth (cmts)	Soil Color	Soil Texture	Contents	Comments/Artifacts*
A02.003	I	0 - 29	10YR 3/4	Silt Loam	NCM	
A02.003	II	29 - 40	10YR 6/8	Silt Loam	NCM	
A02.004	I	0 - 16	10YR 3/3	Silt Loam	NCM	Plow zone
A02.005	I	0 - 5	10YR 4/2	Silt Loam	NCM	
A02.006	I	0 - 27	10YR 4/2	Silt Loam	NCM	
A02.006	II	27 - 38	10YR 5/6	Silty Clay	NCM	
A02.007	I	0 - 19	10YR 3/4	Silt	NCM	10% rock and gravel
A02.007	II	19 - 30	10YR 6/8	Silt Loam	NCM	
A02.008	I	0 - 16	10YR 3/3	Silt Loam	NCM	Plow zone
A02.008	II	16 - 26	7.5YR 5/3	Silt Loam	NCM	Sterile
A02.009	I	0 - 15	10YR 3/4	Silt	NCM	
A02.010	I	0 - 17	10YR 3/3	Silt Loam	NCM	Disturbed
A02.010	II	17 - 26	10YR 4/2	Sandy Loam	NCM	Gravel fill
A02.011	I	0 - 24	10YR 4/2	Silt Loam	NCM	
A02.011	II	24 - 35	10YR 5/6	Silty Clay	NCM	
A02.012	I	0 - 20	10YR 3/2	Silt Loam	NCM	Plow zone saturated
A02.012	II	20 - 30	10YR 5/2	Silt Loam	NCM	Sterile saturated
A02.013	I	0 - 26	10YR 3/4	Silt Loam	NCM	
A02.013	II	26 - 37	10YR 6/2	Silt Loam	NCM	
A03.001	I	0 - 16	10YR 3/3	Silt Loam	NCM	Plow zone
A03.001	II	16 - 27	10YR 5/3	Silt Loam	NCM	Sterile
A03.002	I	0 - 15	10YR 3/4	Silt	NCM	
A03.003	I	0 - 14	10YR 3/3	Silt Loam	NCM	Plow zone saturated oxidized f
A03.003	II	14 - 30	10YR 5/2	Silt Loam	NCM	Sterile oxidized saturated
A03.004	I	0 - 30	10YR 2/1	Silt Loam	NCM	
A03.004	II	30 - 40	10YR 3/4	Silt Loam	NCM	
A03.005	I	0 - 33	10YR 4/2	Silt Loam	NCM	
A03.005	II	33 - 43	10YR 5/4	Silty Clay	NCM	
A03.006	I	0 - 26	10YR 3/2	Silt Loam	NCM	Plow zone
A03.006	II	26 - 366	10YR 5/1	Silt Loam	NCM	Sterile oxidized
A03.007	I	0 - 6	10YR 4/2	Silt Loam	NCM	
A03.008	I	0 - 34	10YR 3/3	Silt Loam	NCM	
A03.008	II	34 - 44	10YR 7/8	Silt Loam	NCM	
A03.009	I	0 - 17	10YR 3/3	Silt Loam	NCM	Plow zone
A03.009	II	17 - 30	10YR 6/3	Silt Loam	NCM	Sterile
A03.010	I	0 - 36	10YR 4/2	Silt Loam	NCM	
A03.010	II	36 - 46	10YR 5/4	Silty Clay	NCM	
A03.011	I	0 - 50	10YR 3/4	Silt Loam	NCM	
A03.011	II	50 - 60	10YR 3/8	Silt Loam	NCM	
A03.012	I	0 - 12	10YR 3/2	Silt Loam	NCM	Plow zone oxidized
A03.012	II	12 - 25	10YR 5/2	Silt Loam	NCM	Sterile oxidized
A03.013	I	0 - 16	10YR 3/2	Silt Loam	NCM	
A03.014	I	0 - 40	10YR 3/4	Silt Loam	NCM	
A03.014	II	40 - 50	10YR 3/8	Silt Loam	NCM	

*See Appendix F for post-lab artifact
analysis and complete artifact inventory

Hoffman Falls Wind Project, NYSHPO Project Review #21PR03978
 Towns of Eaton, Fenner, Nelson, and Smithfield, Madison County, New York

Phase IB Archaeological Survey
 Appendix E: Shovel Test Records

Shovel Test	Stratum	Strat Depth (cmts)	Soil Color	Soil Texture	Contents	Comments/Artifacts*
A03.015	I	0 - 17	10YR 3/3	Silt Loam	NCM	Plow zone
A03.015	II	17 - 27	10YR 6/3	Silt Loam	NCM	Sterile oxidized
A03.016	I	0 - 8	10YR 3/2	Silt Loam	NCM	
A03.017	I	0 - 18	10YR 3/2	Silt Loam	NCM	Plow zone
A03.017	II	18 - 30	10YR 6/3	Silt Loam	NCM	Sterile oxidized
A03.018	I	0 - 31	10YR 3/2	Silt Loam	NCM	
A04.001	I	0 - 20	10YR 3/3	Silt Loam	NCM	Plow zone
A04.001	II	20 - 30	10YR 6/3	Silt Loam	NCM	Sterile
A04.002	I	0 - 35	10YR 3/4	Silt Loam	NCM	
A04.002	II	35 - 45	10YR 5/8	Silt Loam	NCM	
A04.003	I	0 - 7	10YR 3/1	Silt Loam	NCM	
A04.004	I	0 - 40	10YR 3/4	Silt	NCM	
A04.005	I	0 - 46	10YR 3/6	Silt Loam	NCM	
A04.005	II	46 - 56	10YR 6/8	Silt Loam	NCM	
A04.006	I	0 - 18	10YR 3/3	Silt Loam	NCM	Plow zone
A04.006	II	18 - 30	10YR 6/4	Silt Loam	NCM	Sterile
A04.007	I	0 - 29	10YR 4/2	Silt Loam	NCM	
A04.008	I	0 - 22	10YR 3/3	Silt Loam	NCM	Plow zone
A04.008	II	22 - 38	10YR 6/3	Silt Loam	NCM	Sterile
A05.001	I	0 - 24	10YR 4/2	Silt Loam	NCM	Plow zone
A05.001	II	24 - 35	10YR 6/3	Silt Loam	NCM	Sterile
A05.002	I	0 - 24	10YR 3/4	Silt	NCM	30% rocks and gravel
A05.003	I	0 - 28	10YR 4/2	Silt Loam	NCM	
A05.003	II	28 - 38	10YR 5/4	Silty Clay	NCM	
A05.004	I	0 - 33	10YR 4/2	Silt Loam	NCM	
A05.004	II	33 - 43	10YR 5/4	Silty Clay	NCM	
A05.005	I	0 - 34	10YR 3/4	Silt	NCM	
A05.005	II	34 - 44	10YR 5/8	Silt Loam	NCM	
A05.006	I	0 - 27	10YR 4/2	Silt Loam	NCM	Plow zone
A05.006	II	27 - 37	10YR 6/3	Silt Loam	NCM	Sterile
A05.007	I	0 - 28	10YR 4/2	Silt Loam	NCM	Plow zone
A05.007	II	28 - 37	10YR 6/3	Silt Loam	NCM	Sterile
A05.008	I	0 - 23	10YR 4/2	Silt Loam	NCM	Plow zone
A05.008	II	23 - 34	10YR 6/3	Silt Loam	NCM	Sterile
A05.009	I	0 - 26	10YR 4/2	Silt Loam	NCM	Plow zone
A05.009	II	26 - 36	10YR 6/3	Silt Loam	NCM	Sterile
A05.010	I	0 - 23	10YR 4/2	Silt Loam	NCM	Plow zone
A05.010	II	23 - 35	10YR 6/3	Silt Loam	NCM	Sterile
A05.011	I	0 - 24	10YR 4/2	Silt Loam	NCM	Plow zone
A05.011	II	24 - 35	10YR 6/3	Silt Loam	NCM	Sterile
A05.012	I	0 - 35	10YR 3/4	Silt	NCM	
A05.012	II	35 - 45	10YR 3/8	Silt	NCM	
A05.013	I	0 - 41	10YR 3/4	Silt	NCM	
A05.013	II	41 - 51	10YR 3/8	Silt	NCM	

*See Appendix F for post-lab artifact
 analysis and complete artifact inventory

Hoffman Falls Wind Project, NYSHPO Project Review #21PR03978
 Towns of Eaton, Fenner, Nelson, and Smithfield, Madison County, New York

Phase IB Archaeological Survey
 Appendix E: Shovel Test Records

Shovel Test	Stratum	Strat Depth (cmts)	Soil Color	Soil Texture	Contents	Comments/Artifacts*
A05.014	I	0 - 38	10YR 4/2	Silt Loam	NCM	
A05.014	II	38 - 48	10YR 5/6	Silty Clay	NCM	
A05.015	I	0 - 35	10YR 4/2	Silt Loam	NCM	
A05.015	II	35 - 45	10YR 5/4	Silty Clay	NCM	
A05.016	I	0 - 31	10YR 4/2	Silt Loam	NCM	
A05.016	II	31 - 42	10YR 5/4	Silty Clay	NCM	
A05.017	I	0 - 39	10YR 3/4	Silt	NCM	
A05.017	II	39 - 49	10YR 3/8	Silt Loam	NCM	
A05.018	I	0 - 26	10YR 4/2	Silt Loam	NCM	Plow zone
A05.018	II	26 - 36	10YR 6/3	Silt Loam	NCM	Sterile
A05.019	I	0 - 34	10YR 4/2	Silt Loam	NCM	
A05.019	II	34 - 44	10YR 5/4	Silty Clay	NCM	
A05.020	I	0 - 31	10YR 4/2	Silt Loam	NCM	
A05.021	I	0 - 37	10YR 4/2	Silt Loam	NCM	
A05.021	II	37 - 47	10YR 5/4	Silty Clay	NCM	
A05.022	I	0 - 30	10YR 4/2	Silt Loam	NCM	
A05.023	I	0 - 28	10YR 4/2	Silt Loam	NCM	Overgrown grass
A05.023	II	28 - 38	10YR 6/4	Sandy Loam	NCM	
A05.024	I	0 - 30	10YR 4/2	Silt Loam	NCM	
A05.024	II	30 - 40	10YR 5/4	Sandy Loam	NCM	
A05.025	I	0 - 30	10YR 4/2	Silt Loam	NCM	
A05.025	II	30 - 40	10YR 5/4	Sandy Loam	NCM	
A05.026	I	0 - 22	10YR 4/2	Silt Loam	NCM	
A05.026	II	22 - 32	10YR 5/4	Silty Clay	NCM	Modeled with 7/5
A05.027	I	0 - 27	10YR 3/4	Silt	NCM	
A05.027	II	27 - 37	10YR 3/8	Silt Loam	NCM	
A05.028	I	0 - 38	10YR 3/4	Silt	NCM	
A05.028	II	38 - 48	10YR 3/4	Silt Loam	NCM	
A05.029	I	0 - 24	10YR 4/2	Silt Loam	NCM	Plow zone
A05.029	II	24 - 35	10YR 6/3	Silt Loam	NCM	Sterile
A05.030	I	0 - 24	10YR 4/2	Silt Loam	NCM	Plow zone
A05.030	II	24 - 34	10YR 6/3	Silt Loam	NCM	Sterile
A05.031	I	0 - 25	10YR 4/2	Silt Loam	NCM	Plow zone
A05.031	II	25 - 35	10YR 6/3	Silt Loam	NCM	Sterile
A05.032	I	0 - 31	10YR 3/4	Silt	NCM	
A05.032	II	31 - 41	10YR 3/8	Silt	NCM	
A05.033	I	0 - 32	10YR 3/4	Silt	NCM	
A05.033	II	32 - 42	10YR 3/8	Silt	NCM	
A05.034	I	0 - 26	10YR 4/2	Silt Loam	NCM	Plow zone
A05.034	II	26 - 36	10YR 6/3	Silt Loam	NCM	Sterile
A05.035	I	0 - 25	10YR 4/2	Silt Loam	NCM	Plow zone
A05.035	II	25 - 35	10YR 6/3	Silt Loam	NCM	Sterile
A05.036	I	0 - 23	10YR 4/2	Silt Loam	NCM	Plow zone
A05.036	II	23 - 35	10YR 6/3	Silt Loam	NCM	Sterile

*See Appendix F for post-lab artifact
 analysis and complete artifact inventory

Shovel Test	Stratum	Strat Depth (cmts)	Soil Color	Soil Texture	Contents	Comments/Artifacts*
A05.037	I	0 - 16	10YR 3/2	Silt Loam	NCM	Plow zone saturated
A05.038	I	0 - 15	10YR 3/2	Loam	NCM	
A05.038	II	15 - 25	10YR 6/2	Sandy Loam	NCM	
A05.039	I	0 - 29	10YR 2/1	Silt Loam	NCM	
A05.039	II	29 - 39	10YR 5/4	Silt Loam	NCM	
A05.040	I	0 - 12	10YR 2/1	Silt	NCM	Plow zone saturated
A05.041	I	0 - 8	10YR 2/1	Silt Loam	NCM	
A05.042	I	0 - 15	10YR 2/4	Silt	NCM	Plow zone saturated
A05.043	I	0 - 15	10YR 3/1	Clay Loam	NCM	
A05.044	I	0 - 23	10YR 2/1	Silt Loam	NCM	Plow zone
A05.045	I	0 - 20	10YR 3/4	Loam	NCM	
A05.045	II	20 - 30	10YR 7/8	Clay Loam	NCM	
A05.046	I	0 - 13	10YR 4/2	Silt Loam	NCM	
A05.047	I	0 - 23	10YR 2.5/1	Silt Loam	NCM	Plow zone
A05.047	II	23 - 34	10YR 5/3	Silt Loam	NCM	Sterile oxidized
A05.048	I	0 - 28	10YR 3/4	Loam	NCM	
A05.048	II	28 - 38	10YR 3/6	Loam	NCM	
A05.049	I	0 - 8	10YR 3/1	Silt Loam	NCM	
A05.050	I	0 - 15	10YR 2.5/2	Silt Loam	NCM	Plow zone
A05.051	I	0 - 10	10YR 2/1	Silt Loam	NCM	
A05.052	I	0 - 12	10YR 3/2	Silt Loam	NCM	Plow zone
A05.052	II	12 - 22	10YR 5/4	Silt Loam	NCM	Sterile oxidized
A05.053	I	0 - 15	10YR 3/4	Silt	NCM	
A05.054	I	0 - 16	10YR 3/1	Silt Loam	NCM	
A05.055	I	0 - 17	10YR 3/2	Silt Loam	NCM	Plow zone oxidized
A05.055	II	17 - 27	7.5YR 5/4	Silt Loam	NCM	Sterile oxidized
A05.056	I	0 - 20	10YR 2.5/2	Silt Loam	NCM	Plow zone
A05.057	I	0 - 35	10YR 3/4	Silt	NCM	30% rocks and gravel
A05.057	II	35 - 45	10YR 6/8	Silt Loam	NCM	
A05.058	I	0 - 21	10YR 3/2	Silt Loam	NCM	
A05.059	I	0 - 20	10YR 3/2	Silt Loam	NCM	Plow zone
A05.059	II	20 - 39	10YR 6/3	Silt Loam	NCM	Sterile
A05.060	I	0 - 25	10YR 3/2	Silt Loam	NCM	Plow zone
A05.060	II	25 - 35	7.5YR 6/3	Silt Loam	NCM	Sterile
A05.061	I	0 - 29	10YR 3/2	Silt Loam	NCM	
A05.062	I	0 - 24	10YR 3/2	Silt Loam	NCM	Plow zone
A05.062	II	24 - 35	10YR 6/3	Silt Loam	NCM	Sterile
A05.063	I	0 - 30	10YR 3/4	Silt Loam	NCM	
A05.063	II	30 - 40	10YR 6/4	Silt Loam	NCM	
A05.064	I	0 - 32	10YR 4/2	Silt Loam	NCM	
A05.064	II	32 - 42	10YR 5/4	Silty Clay	NCM	
A05.065	I	0 - 26	10YR 3/3	Silt Loam	NCM	Plow zone

*See Appendix F for post-lab artifact
analysis and complete artifact inventory

Hoffman Falls Wind Project, NYSHPO Project Review #21PR03978
 Towns of Eaton, Fenner, Nelson, and Smithfield, Madison County, New York

Phase IB Archaeological Survey
 Appendix E: Shovel Test Records

Shovel Test	Stratum	Strat Depth (cmts)	Soil Color	Soil Texture	Contents	Comments/Artifacts*
A05.065	II	26 - 36	10YR 6/3	Silt Loam	NCM	Sterile
A06.001	I	0 - 26	10YR 4/3	Silt Loam	NCM	
A06.001	II	26 - 36	2.5Y 4/3	Silty Clay	NCM	
A06.002	I	0 - 20	10YR 4/3	Silt Loam	NCM	Plow zone
A06.002	II	20 - 30	10YR 6/4	Silt Loam	NCM	Sterile
A06.003	I	0 - 23	10YR 4/2	Silt Loam	NCM	
A06.004	I	0 - 23	10YR 4/3	Silt Loam	NCM	Plow zone
A06.004	II	23 - 33	10YR 5/2	Silt Loam	NCM	Sterile oxidized
A06.005	I	0 - 26	10YR 4/3	Silt Loam	NCM	
A06.005	II	26 - 36	2.5Y 4/3	Silty Clay	NCM	
A06.006	I	0 - 8	10YR 4/2	Silt Loam	NCM	
A06.007	I	0 - 24	10YR 3/3	Silt Loam	NCM	Plow zone
A06.007	II	24 - 35	10YR 5/3	Silt Loam	NCM	Sterile
A06.008	I	0 - 27	10YR 4/3	Silty Clay Loam	NCM	
A06.008	II	27 - 37	2.5Y 4/3	Silty Clay	NCM	
A06.009	I	0 - 28	10YR 6/1	Silt Loam	NCM	
A06.009	II	28 - 38	10YR 5/6	Silty Clay	NCM	
A06.010	I	0 - 17	10YR 4/3	Silt Loam	NCM	Plow zone
A06.010	II	17 - 28	10YR 6/4	Silt Loam	NCM	Sterile
A06.011	I	0 - 29	10YR 4/3	Silt Loam	NCM	
A06.011	II	29 - 39	2.5Y 4/3	Silty Clay	NCM	
A06.012	I	0 - 10	10YR 4/2	Silt Loam	NCM	Plow zone
A06.012	II	10 - 24	10YR 6/4	Silt Loam	NCM	Sterile
A06.013	I	0 - 24	10YR 4/2	Silt Loam	NCM	
A06.014	I	0 - 27	10YR 4/3	Silt Loam	NCM	
A06.014	II	27 - 37	2.5Y 4/3	Silty Clay	NCM	
A06.015	I	0 - 18	10YR 4/2	Silt Loam	NCM	Plow zone
A06.015	II	18 - 30	10YR 6/3	Silt Loam	NCM	Sterile
A06.016	I	0 - 28	10YR 4/2	Silt Loam	NCM	
A06.016	II	28 - 38	10YR 5/4	Silty Clay	NCM	
A06.017	I	0 - 26	10YR 4/3	Silt Loam	NCM	
A06.017	II	26 - 36	2.5Y 4/3	Silty Clay	NCM	
A06.018	I	0 - 15	10YR 4/2	Silt Loam	NCM	Plow zone
A06.018	II	15 - 30	10YR 6/3	Silt Loam	NCM	Sterile
A06.019	I	0 - 17	10YR 4/2	Silt Loam	NCM	Plow zone
A06.019	II	17 - 30	10YR 6/3	Silt Loam	NCM	Sterile
A06.020	I	0 - 30	10YR 4/3	Silt Loam	NCM	
A06.020	II	30 - 40	2.5Y 4/3	Silty Clay	NCM	
A06.021	I	0 - 34	10YR 4/2	Silt Loam	NCM	
A06.021	II	34 - 44	10YR 5/4	Silty Clay	NCM	
A06.022	I	0 - 23	10YR 4/2	Silt Loam	NCM	Plow zone
A06.022	II	23 - 35	10YR 5/4	Silt Loam	NCM	Sterile
A06.023	I	0 - 27	10YR 4/2	Silt Loam	NCM	
A06.023	II	27 - 37	10YR 5/4	Silty Clay Loam	NCM	

*See Appendix F for post-lab artifact
 analysis and complete artifact inventory

Shovel Test	Stratum	Strat Depth (cmts)	Soil Color	Soil Texture	Contents	Comments/Artifacts*
A06.024	I	0 - 26	10YR 4/3	Silt Loam	NCM	
A06.024	II	26 - 36	2.5Y 4/3	Silty Clay	NCM	
A06.025	I	0 - 22	10YR 4/2	Silt Loam	NCM	Plow zone
A06.025	II	22 - 35	10YR 6/3	Silt Loam	NCM	Sterile
A06.026	I	0 - 27	10YR 4/2	Silt Loam	NCM	
A06.026	II	27 - 37	10YR 5/4	Silty Clay Loam	NCM	
A06.027	I	0 - 24	10YR 4/3	Silt Loam	NCM	
A06.027	II	24 - 34	2.5Y 4/3	Silty Clay	NCM	
A06.028	I	0 - 25	10YR 4/2	Silt Loam	NCM	Plow zone
A06.028	II	25 - 35	10YR 6/3	Silt Loam	NCM	Sterile
A06.029	I	0 - 27	10YR 4/2	Silt Loam	NCM	
A06.030	I	0 - 30	10YR 4/3	Silt Loam	NCM	
A06.030	II	30 - 40	2.5Y 4/3	Silty Clay	NCM	
A06.031	I	0 - 19	10YR 4/2	Silt Loam	NCM	Plow zone
A06.031	II	19 - 30	10YR 6/3	Silt Loam	NCM	Sterile
A06.032	I	0 - 30	10YR 4/2	Silt Loam	NCM	
A06.032	II	30 - 40	10YR 5/4	Silty Clay Loam	NCM	
A06.033	I	0 - 26	10YR 4/3	Silt Loam	NCM	
A06.033	II	26 - 36	2.5Y 4/3	Silty Clay	NCM	
A06.034	I	0 - 21	10YR 4/2	Silt Loam	NCM	Plow zone
A06.034	II	21 - 33	10YR 6/3	Silt Loam	NCM	Sterile
A06.035	I	0 - 28	10YR 4/2	Silt Loam	NCM	
A06.035	II	28 - 38	10YR 5/4	Silty Clay Loam	NCM	
A06.036	I	0 - 27	10YR 4/3	Silt Loam	NCM	
A06.036	II	27 - 37	2.5Y 4/3	Silty Clay	NCM	
A06.037	I	0 - 22	10YR 4/2	Silt Loam	NCM	Plow zone
A06.037	II	22 - 32	10YR 6/3	Silt Loam	NCM	Sterile
A06.038	I	0 - 25	10YR 4/3	Silt Loam	NCM	
A06.038	II	25 - 35	2.5Y 4/3	Silty Clay	NCM	
A06.039	I	0 - 10	10YR 4/2	Silt Loam	NCM	
A06.040	I	0 - 18	10YR 4/2	Silt Loam	NCM	Plow zone
A06.040	II	18 - 30	10YR 6/3	Silt Loam	NCM	Sterile
A06.041	I	0 - 24	10YR 4/3	Silt Loam	NCM	
A06.041	II	24 - 34	2.5Y 4/3	Silty Clay	NCM	
A06.042	I	0 - 23	10YR 4/2	Silt Loam	NCM	Wooded area with dense tree fall
A06.042	II	23 - 33	10YR 6/4	Silt Loam	NCM	
A06.043	I	0 - 22	10YR 4/2	Silt Loam	NCM	Plow zone
A06.043	II	22 - 32	10YR 6/3	Silt Loam	NCM	Sterile
A06.044	I	0 - 25	10YR 4/3	Silt Loam	NCM	
A06.044	II	25 - 35	2.5Y 5/3	Silty Clay	NCM	
A06.045	I	0 - 22	10YR 4/2	Silt Loam	NCM	Plow zone
A06.045	II	22 - 35	10YR 6/3	Silt Loam	NCM	Sterile
A06.046	I	0 - 29	10YR 4/3	Silt Loam	NCM	
A06.046	II	29 - 39	2.5Y 4/3	Silty Clay	NCM	

*See Appendix F for post-lab artifact
analysis and complete artifact inventory

Shovel Test	Stratum	Strat Depth (cmbs)	Soil Color	Soil Texture	Contents	Comments/Artifacts*
A06.047	I	0 - 23	10YR 4/2	Silt Loam	NCM	Plow zone
A06.047	II	23 - 33	10YR 6/3	Silt Loam	NCM	Sterile
A06.048	I	0 - 18	10YR 4/2	Silt Loam	NCM	
A06.049	I	0 - 29	10YR 4/2	Silt Loam	NCM	
A06.049	II	29 - 29	10YR 5/4	Silty Clay Loam	NCM	
A06.050	I	0 - 25	10YR 3/3	Silt Loam	NCM	Plow zone
A06.050	II	25 - 35	10YR 6/4	Silt Loam	NCM	Sterile
A06.051	I	0 - 24	10YR 4/2	Silt Loam	NCM	
A06.052	I	0 - 30	10YR 4/3	Silt Loam	NCM	
A06.052	II	30 - 40	2.5Y 4/3	Silty Clay	NCM	
A06.053	I	0 - 28	10YR 4/2	Silty Clay	NCM	Subangular rocks and gravel present. Tree roots present throughout strat 1
A06.053	II	28 - 38	10YR 6/2	Silt Loam	NCM	Sterile subsoil, subrounded rocks and gravel present. Very rocky.
A06.054	I	0 - 24	10YR 4/2	Silt Loam	NCM	Plow zone
A06.054	II	24 - 35	10YR 6/4	Silt Loam	NCM	Sterile
A06.055	I	0 - 22	10YR 4/2	Silt Loam	NCM	Plow zone
A06.055	II	22 - 35	10YR 6/4	Silt Loam	NCM	Sterile
A06.056	I	0 - 28	10YR 4/4	Silt Loam	NCM	Very rocky. Rounded, subrounded, subangular rocks and gravel present
A06.056	II	28 - 38	10YR 5/4	Silty Clay	NCM	Sterile subsoil, subrounded and rounded rocks and gravel present.
A06.057	I	0 - 23	10YR 4/2	Silt Loam	NCM	Plow zone
A06.057	II	23 - 35	10YR 6/4	Silt Loam	NCM	Sterile
A06.058	I	0 - 27	10YR 4/2	Silt Loam	NCM	Plow zone
A06.058	II	27 - 38	10YR 6/3	Silt Loam	NCM	Sterile
A06.059	I	0 - 30	10YR 4/3	Silty Clay Loam	NCM	Subangular and subrounded rocks and gravel present. Tree roots throughout.
A06.059	II	30 - 40	10YR 5/4	Clay Loam	NCM	Subrounded gravel present in subsoil
A06.060	I	0 - 27	10YR 3/2	Silt Loam	NCM	Plow zone
A06.061	I	0 - 15	10YR 4/3	Silty Clay	NCM	Topsoil is thin, mixed with grass roots
A06.061	II	15 - 25	10YR 4/2	Sandy Clay	NCM	Sterile subsoil, rounded rocks and gravel present. Rock impasse @25 cmbs
A06.062	I	0 - 25	10YR 4/4	Silt Loam	NCM	Plow zone
A06.062	II	25 - 35	10YR 6/3	Silt Loam	NCM	Sterile
A06.063	I	0 - 26	10YR 3/3	Silty Clay Loam	NCM	Subangular and subrounded rocks and gravel present
A06.063	II	26 - 36	7.5YR 4/4	Clay Loam	NCM	Sterile subsoil, sunrounded and rounded rocks and gravel present
A06.064	I	0 - 19	10YR 3/2	Silt Loam	NCM	Plow zone
A06.064	II	19 - 30	10YR 5/2	Silt Loam	NCM	Sterile oxidized
A06.065	I	0 - 18	10YR 4/2	Silt Loam	NCM	Plow zone
A06.065	II	18 - 30	10YR 5/3	Silt Loam	NCM	Sterile oxidized
A06.066	I	0 - 28	10YR 3/2	Silty Clay Loam	NCM	Sunangular and rounded rocks and gravel present
A06.066	II	28 - 32	10YR 4/2	Silt	NCM	Sterile subsoil. Oxidized. Very rocky, subrounded and subangular rocks and gravel present

*See Appendix F for post-lab artifact analysis and complete artifact inventory

Shovel Test	Stratum	Strat Depth (cmbs)	Soil Color	Soil Texture	Contents	Comments/Artifacts*
A06.067	I	0 - 15	10YR 3/2	Silty Clay Loam	NCM	Plow zone
A06.067	II	15 - 25	10YR 5/2	Silt Loam	NCM	Sterile oxidized
A06.068	I	0 - 29	10YR 3/4	Silty Clay Loam	NCM	Subrounded and rounded rocks and gravel present.
A06.068	II	29 - 35	10YR 5/2	Silt	NCM	Sterile subsoil, subrounde and rounded rocks and gravel present. Rock impasse @35cmbs
A06.069	I	0 - 18	10YR 4/4	Silt Loam	NCM	Plow zone
A06.069	II	18 - 30	10YR 6/4	Silt Loam	NCM	Sterile
A06.070	I	0 - 30	10YR 3/4	Silt Loam	NCM	Sunrounded and subangular rocks and gravel present. Very rocky. Tree roots throughout
A06.070	II	30 - 35	10YR 5/2	Loamy Sand	NCM	Very rocky. Subrounded and rounded rocks and gravel present. Rock impasse @35cmbs
A06.071	I	0 - 22	10YR 4/2	Silt Loam	NCM	Plow zone
A06.071	II	22 - 32	10YR 6/3	Silt Loam	NCM	Sterile
A06.072	I	0 - 18	10YR 4/4	Silt Loam	NCM	Plow zone
A06.072	II	18 - 28	10YR 6/3	Silt Loam	NCM	Sterile
A06.073	I	0 - 35	10YR 4/3	Silt Loam	NCM	Subangular, rounded, and sunrounded rocks and gravel present. Very rocky. Rock impasse @35cmbs
A06.074	I	0 - 13	10YR 4/2	Silt Loam	NCM	Plow zone
A06.074	II	13 - 25	10YR 6/3	Silt Loam	NCM	Sterile
A06.075	I	0 - 28	10YR 4/3	Silt Loam	NCM	Subangular and angular rocks and gravel present
A06.075	II	28 - 38	10YR 5/4	Silty Clay	NCM	Sterile subsoil, subangular rocks and gravel present
A06.076	I	0 - 16	10YR 3/3	Silt Loam	NCM	Plow zone
A06.076	II	16 - 27	10YR 6/3	Silt Loam	NCM	Sterile
A06.077	I	0 - 15	10YR 4/3	Silt Loam	NCM	Subangular rocks and gravel present. Tree roots throughout. Thick tree root @15cmbs, root impasse.
A06.078	I	0 - 16	10YR 4/2	Silt Loam	NCM	Plow zone
A06.078	II	16 - 27	10YR 6/3	Silt Loam	NCM	Sterile
A06.079	I	0 - 26	10YR 4/4	Silt Loam	NCM	Plow zone
A06.079	II	26 - 36	10YR 6/3	Silt Loam	NCM	Sterile
A06.080	I	0 - 26	10YR 4/4	Loam	NCM	Rounded and subrounded rocks and gravel present. Very rocky, tree roots throughout. Rock impasse @26cmbs
A06.081	I	0 - 26	10YR 4/4	Silty Clay Loam	NCM	Subangular rocks and gravel present
A06.081	II	26 - 36	10YR 5/2	Silty Clay	NCM	Sterile subsoil, subrounded rocks and gravel present
A06.082	I	0 - 20	10YR 3/3	Silt Loam	NCM	Plow zone
A06.083	I	0 - 24	10YR 3/3	Clay Loam	NCM	Subangular rocks and gravel present. Soil is wet but not saturated. Near old wetland flags
A06.083	II	24 - 28	10YR 6/6	Silty Clay	NCM	Flat rounded rocks. Rock impasse @28cmbs
A06.084	I	0 - 30	10YR 3/2	Silt Loam	NCM	Plow zone

*See Appendix F for post-lab artifact analysis and complete artifact inventory

Shovel Test	Stratum	Strat Depth (cmts)	Soil Color	Soil Texture	Contents	Comments/Artifacts*
A06.084	II	30 - 40	10YR 6/3	Silt Loam	NCM	Sterile
A06.085	I	0 - 29	10YR 5/3	Silt Loam	NCM	
A06.085	II	29 - 39	10YR 6/2	Silt Loam	NCM	
A06.086	I	0 - 30	10YR 5/4	Silt Loam	NCM	
A06.086	II	30 - 40	10YR 5/6	Silty Clay Loam	NCM	
A06.087	I	0 - 30	10YR 5/3	Silty Clay Loam	NCM	Subrounded and rounded rocks and gravel present
A06.087	II	30 - 40	10YR 5/6	Clay Loam	NCM	Sterile subsoil
A06.088	I	0 - 26	10YR 5/3	Silt Loam	NCM	
A06.088	II	26 - 36	10YR 6/3	Silt Loam	NCM	
A06.089	I	0 - 27	10YR 4/4	Silty Clay Loam	NCM	Subrounded rocks present
A06.089	II	27 - 37	10YR 5/6	Silty Clay	NCM	Subangular rocks present
A06.090	I	0 - 30	10YR 4/4	Silty Clay Loam	NCM	Subangular rocks present
A06.090	II	30 - 40	10YR 5/6	Clay Loam	NCM	Sterile subsoil
A06.091	I	0 - 26	10YR 5/6	Silt Loam	NCM	
A06.091	II	26 - 36	10YR 5/4	Silt Loam	NCM	
A06.092	I	0 - 28	10YR 4/2	Silt Loam	NCM	
A06.092	II	28 - 38	10YR 6/2	Silt Loam	NCM	
A06.093	I	0 - 19	10YR 4/3	Silt Loam	NCM	
A06.094	I	0 - 21	10YR 3/2	Silty Clay Loam	NCM	Some subrounded rocks present
A06.094	II	21 - 29	10YR 2/2	Silty Clay	NCM	Lens of dark oxidized soil
A06.094	III	29 - 39	10YR 5/2	Clay Loam	NCM	Sterile subsoil
A06.095	I	0 - 30	10YR 4/4	Silt Loam	NCM	
A06.095	II	30 - 40	10YR 6/4	Silt Loam	NCM	
A06.096	I	0 - 23	10YR 4/1	Silt Loam	NCM	
A06.096	II	23 - 33	10YR 5/1	Silt Loam	NCM	
A06.097	I	0 - 29	10YR 3/2	Silt Loam	NCM	Subangular rocks present
A06.097	II	29 - 39	10YR 5/2	Sandy Loam	NCM	Sterile subsoil
A06.098	I	0 - 30	10YR 4/4	Silt Loam	NCM	
A06.098	II	30 - 40	10YR 6/4	Silt Loam	NCM	
A06.099	I	0 - 48	10YR 4/2	Loamy Sand	NCM	
A06.100	I	0 - 7	10YR 4/3	Silt Loam	NCM	
A06.100	II	7 - 17	10YR 5/6	Silty Clay	NCM	
A06.101	I	0 - 24	10YR 5/2	Silt Loam	NCM	
A06.102	I	0 - 36	10YR 4/2	Silt Loam	NCM	
A06.103	I	0 - 100	10YR 2/2	Silty Clay	NCM	
A06.104	I	0 - 15	10YR 5/1	Silt Loam	NCM	
A06.105	I	0 - 40	10YR 4/1	Silt Loam	NCM	
A06.105	II	40 - 51	2.5Y 5/3	Silty Clay Loam	NCM	
A06.106	I	0 - 15	10YR 4/3	Silt Loam	NCM	
A06.107	I	0 - 28	10YR 4/2	Silt Loam	NCM	
A06.108	I	0 - 20	10YR 4/3	Silt Loam	NCM	
A06.109	I	0 - 25	10YR 4/2	Silt Loam	NCM	
A06.110	I	0 - 11	10YR 4/3	Silt Loam	NCM	
A06.110	II	11 - 21	10YR 5/4	Silty Clay	NCM	

*See Appendix F for post-lab artifact analysis and complete artifact inventory

Shovel Test	Stratum	Strat Depth (cmbs)	Soil Color	Soil Texture	Contents	Comments/Artifacts*
A06.111	I	0 - 39	10YR 4/3	Silt Loam	NCM	
A06.112	I	0 - 27	10YR 4/2	Silt Loam	Historic-Period Artifact(s)	Collected 2 nails, 2 glass fragments, 1 ceramic Brick fragment found and discarded
A06.113	I	0 - 28	10YR 3/3	Silt Loam	Historic-Period Artifact(s)	
A06.113	II	28 - 38	10YR 5/6	Silty Clay	Historic-Period Artifact(s)	
A06.114	I	0 - 27	10YR 4/2	Silt Loam	NCM	Mixed with 2.5y 7/2 and 10yr 4/3, disturbance likely csused by proximity to roadway
A06.114	II	27 - 37	10YR 4/6	Silt Loam	NCM	
A06.115	I	0 - 15	10YR 4/1	Silt Loam	NCM	
A06.116	I	0 - 16	10YR 4/3	Silt Loam	NCM	Buried barbed wire fence 0 - 10 cm
A06.116	II	16 - 26	10YR 5/6	Silty Clay	NCM	
A06.117	I	0 - 12	10YR 4/2	Silt Loam	NCM	
A06.117	II	12 - 22	2.5Y 5/3	Silty Clay Loam	NCM	
A06.118	I	0 - 40	10YR 4/2	Silt Loam	NCM	
A06.118	II	40 - 50	10YR 5/4	Silty Clay	NCM	
A06.119	I	0 - 30	10YR 4/2	Silt Loam	NCM	
A06.119	II	30 - 40	10YR 5/4	Silty Clay	NCM	
A06.120	I	0 - 16	10YR 4/2	Silt Loam	NCM	
A06.120	II	16 - 26	10YR 5/6	Loam	NCM	
A06.121	I	0 - 34	10YR 4/2	Silt Loam	NCM	
A06.121	II	34 - 44	10YR 5/6	Silty Clay	NCM	
A06.122	I	0 - 28	10YR 4/3	Silt Loam	NCM	
A06.122	II	28 - 38	10YR 5/6	Silty Clay	NCM	
A06.123	I	0 - 100	10YR 3/3	Silt Loam	NCM	
A06.124	I	0 - 31	10YR 4/3	Silt Loam	NCM	
A06.124	II	31 - 41	7.5YR 5/3	Loam	NCM	
A06.125	I	0 - 32	10YR 4/2	Silt Loam	NCM	
A06.125	II	32 - 42	10YR 5/6	Silty Clay	NCM	
A06.126	I	0 - 15	10YR 4/2	Silt Loam	NCM	
A06.127	I	0 - 18	10YR 4/2	Silt Loam	Historic-Period Artifact(s)	Brick frag discarded
A06.127	II	18 - 35	10YR 5/3	Silty Clay Loam	Historic-Period Artifact(s)	Mixed with 10yr 5/1
A06.128	I	0 - 25	10YR 4/2	Silt Loam	NCM	
A06.128	II	25 - 35	10YR 5/6	Silty Clay	NCM	
A06.129	I	0 - 28	10YR 4/2	Silt Loam	NCM	
A06.129	II	28 - 38	10YR 5/6	Silty Clay	NCM	
A06.130	I	0 - 16	10YR 3/3	Silt Loam	NCM	
A06.131	I	0 - 63	10YR 3/3	Silt Loam	NCM	
A06.132	I	0 - 28	10YR 4/2	Silt Loam	NCM	

*See Appendix F for post-lab artifact analysis and complete artifact inventory

Shovel Test	Stratum	Strat Depth (cmts)	Soil Color	Soil Texture	Contents	Comments/Artifacts*
A06.132	II	28 - 38	10YR 5/6	Silty Clay	NCM	
A06.133	I	0 - 32	10YR 4/2	Silt Loam	NCM	
A06.134	I	0 - 70	10YR 4/2	Silt Loam	Historic- Period Artifact(s)	
A06.135	I	0 - 45	10YR 4/2	Silt Loam	NCM	
A06.136	I	0 - 32	10YR 4/2	Silt Loam	NCM	Mixed with 10yr 3/1 and 10yr 6/3
A06.136	II	32 - 42	10YR 6/3	Silty Clay Loam	NCM	
A06.137	I	0 - 35	10YR 3/3	Silt Loam	NCM	
A06.137	II	35 - 45	10YR 5/2	Silty Clay	NCM	
A06.138	I	0 - 32	10YR 4/2	Silt Loam	NCM	
A06.138	II	32 - 42	10YR 5/4	Silty Clay	NCM	
A06.139	I	0 - 43	10YR 4/2	Silt Loam	NCM	Barbed wire discarded
A06.139	II	43 - 53	2.5Y 5/3	Silt Loam	NCM	
A06.140	I	0 - 12	10YR 3/3	Silt Loam	NCM	
A06.140	II	12 - 23	10YR 6/4	Silty Clay	NCM	
A06.140	III	23 - 33	10YR 7/2	Clay	NCM	
A06.141	I	0 - 45	10YR 4/2	Silt Loam	Historic- Period Artifact(s)	
A06.142	I	0 - 22	10YR 3/3	Silt Loam	NCM	
A06.142	II	22 - 32	10YR 5/6	Silty Clay	NCM	
A06.143	I	0 - 19	10YR 4/2	Silt Loam	NCM	Mixed with 2.5y 7/2
A06.144	I	0 - 34	10YR 5/2	Silt Loam	NCM	Disturbed push pile, mixed with silty clay inclusions of 2.5y 7/2 and 10yr 5/8, multiple rocks at base
A06.145	I	0 - 17	10YR 3/2	Silt Loam	NCM	Barbed wire fence found
A06.146	I	0 - 36	10YR 4/2	Silt Loam	NCM	
A06.147	I	0 - 25	10YR 4/3	Silt Loam	NCM	
A06.147	II	25 - 35	10YR 5/6	Silty Clay	NCM	
A06.148	I	0 - 31	10YR 4/2	Silt Loam	NCM	
A06.148	II	31 - 41	10YR 5/4	Silty Clay	NCM	
A06.149	I	0 - 48	10YR 5/2	Silt Loam	NCM	Mixed with 2.5y 7/2
A06.149	II	48 - 58	2.5Y 5/3	Silt Loam	NCM	
A06.150	I	0 - 18	10YR 3/3	Silt Loam	NCM	
A06.150	II	18 - 28	10YR 7/2	Clay	NCM	Very compact
A07.001	I	0 - 20	10YR 4/3	Silt Loam	NCM	Plow zone
A07.001	II	20 - 30	10YR 6/3	Silt Loam	NCM	Sterile
A07.002	I	0 - 28	10YR 5/6	Silt Loam	NCM	Soil is soft, slightly damp but not saturated
A07.002	II	28 - 38	10YR 6/6	Silty Clay	NCM	Sterile subsoil. Few subrounded and rounded rocks present. Soil is soft and damp but not saturated
A07.003	I	0 - 24	10YR 4/4	Silt Loam	NCM	Plow zone
A07.003	II	24 - 34	10YR 6/2	Silt Loam	NCM	Sterile oxidized
A07.004	I	0 - 25	10YR 5/6	Silt Loam	NCM	Soil is soft, damp but not saturated. Tree roots at surface

*See Appendix F for post-lab artifact analysis and complete artifact inventory

Shovel Test	Stratum	Strat Depth (cmts)	Soil Color	Soil Texture	Contents	Comments/Artifacts*
A07.004	II	25 - 35	10YR 6/6	Silty Clay	NCM	Sterile subsoil, some subrounded rocks present. Soil is slightly damp but not saturated
A07.005	I	0 - 24	10YR 4/4	Silt Loam	NCM	Plow zone
A07.005	II	24 - 35	10YR 5/2	Silt Loam	NCM	Sterile oxidized
A07.006	I	0 - 35	10YR 4/2	Silt Loam	NCM	Wooded area, light ground cover
A07.006	II	35 - 45	10YR 6/4	Silt Loam	NCM	
A07.007	I	0 - 17	10YR 4/3	Silt Loam	NCM	Plowzone
A07.007	II	17 - 30	10YR 6/4	Silt Loam	NCM	Sterile
A07.008	I	0 - 36	10YR 4/4	Silt Loam	NCM	Some subangular rocks present, thin tree roots throughout first 15cm
A07.008	II	36 - 46	7.5YR 4/3	Clay Loam	NCM	Sterile subsoil
A07.009	I	0 - 25	10YR 4/4	Silty Clay Loam	NCM	
A07.009	II	25 - 37	10YR 6/4	Silty Clay Loam	NCM	
A07.010	I	0 - 18	10YR 5/3	Silt Loam	NCM	
A07.010	II	18 - 28	10YR 6/1	Silt Loam	NCM	
A07.011	I	0 - 18	10YR 4/4	Silt	NCM	
A07.011	II	18 - 28	10YR 5/4	Silt Loam	NCM	
A07.012	I	0 - 22	10YR 5/2	Silt Loam	NCM	
A07.012	II	22 - 32	10YR 5/4	Silt Loam	NCM	
A07.013	I	0 - 30	10YR 4/2	Silt Loam	NCM	
A07.013	II	30 - 40	10YR 6/3	Silt Loam	NCM	
A07.014	I	0 - 17	10YR 4/3	Silt Loam	NCM	Plowzone
A07.014	II	17 - 30	10YR 6/4	Silt Loam	NCM	Sterile
A07.015	I	0 - 23	10YR 5/3	Silt Loam	NCM	
A07.015	II	23 - 32	10YR 5/4	Silt Loam	NCM	
A07.015	III	32 - 42	10YR 6/1	Silt Loam	NCM	
A07.016	I	0 - 27	10YR 4/4	Silt Loam	NCM	Angular and subangular rocks present. Tree roots throughout first 15 cm
A07.016	II	27 - 37	10YR 5/6	Silty Clay Loam	NCM	Sterile subsoil
A07.017	I	0 - 10	10YR 3/3	Silt Loam	NCM	Plowzone
A07.017	II	10 - 22	10YR 6/4	Silt Loam	NCM	Sterile
A07.018	I	0 - 20	10YR 4/4	Silty Clay Loam	NCM	
A07.018	II	20 - 32	10YR 5/6	Silty Clay	NCM	
A07.019	I	0 - 19	10YR 4/4	Silt	NCM	
A07.019	II	19 - 29	10YR 5/4	Silt Loam	NCM	
A07.020	I	0 - 10	10YR 3/2	Silt Loam	NCM	
A07.020	II	10 - 15	10YR 5/4	Silt Loam	NCM	
A07.020	III	15 - 40	10YR 6/4	Silt Loam	NCM	
A07.021	I	0 - 14	10YR 4/3	Silt Loam	NCM	Plowzone
A07.021	II	14 - 25	10YR 6/4	Silt Loam	NCM	Sterile
A07.022	I	0 - 30	10YR 3/2	Silt Loam	NCM	
A07.022	II	30 - 42	10YR 6/2	Silt Loam	NCM	
A07.023	I	0 - 25	10YR 4/3	Silt Loam	NCM	Subangular rocks present. Few tree roots in top 15cm
A07.023	II	25 - 35	10YR 5/6	Silty Clay Loam	NCM	Sterile subsoil

*See Appendix F for post-lab artifact analysis and complete artifact inventory

Shovel Test	Stratum	Strat Depth (cmbs)	Soil Color	Soil Texture	Contents	Comments/Artifacts*
A07.024	I	0 - 20	10YR 3/2	Silt Loam	NCM	
A07.024	II	20 - 30	10YR 5/4	Silt Loam	NCM	
A07.024	III	30 - 40	10YR 5/3	Silt Loam	NCM	
A07.025	I	0 - 8	10YR 2/2	Silt Loam	NCM	Plowzone
A07.025	II	8 - 20	10YR 5/2	Clay Loam	NCM	Sterile
A07.026	I	0 - 16	10YR 3/2	Silt Loam	NCM	
A07.027	I	0 - 24	10YR 4/3	Silt	NCM	
A07.027	II	24 - 48	10YR 3/2	Silt	NCM	
A07.027	III	48 - 58	10YR 5/4	Silt Loam	NCM	
A07.028	I	0 - 15	10YR 4/4	Silty Clay Loam	NCM	
A07.028	II	15 - 25	10YR 5/6	Silty Clay Loam	NCM	
A07.029	I	0 - 10	10YR 3/2	Silt Loam	NCM	Disturbed. Angular and very angular rocks present. Very rocky. Terminated @10cmbs
A07.030	I	0 - 35	10YR 4/2	Silt Loam	NCM	
A07.030	II	35 - 45	10YR 6/2	Silt Loam	NCM	
A07.031	I	0 - 30	10YR 2/1	Silt Loam	NCM	Plowzone rocky
A07.032	I	0 - 24	10YR 5/4	Silt Loam	NCM	
A07.032	II	24 - 34	10YR 5/2	Silt Loam	NCM	
A07.033	I	0 - 25	7.5YR 4/6	Silty Clay	NCM	Some subangular and angular rocks present.
A07.033	II	25 - 35	10YR 6/3	Silty Clay Loam	NCM	Sterile subsoil
A07.034	I	0 - 35	10YR 3/2	Silt Loam	NCM	
A07.034	II	35 - 45	10YR 5/2	Silt Loam	NCM	
A07.035	I	0 - 15	10YR 6/4	Silt Loam	NCM	Oxidized disturbed
A07.036	I	0 - 31	10YR 4/4	Silty Clay Loam	NCM	
A07.036	II	31 - 43	10YR 6/3	Silty Clay	NCM	
A07.037	I	0 - 21	10YR 3/2	Silt	NCM	
A07.037	II	21 - 31	10YR 5/4	Silty Clay Loam	NCM	
A07.038	I	0 - 14	10YR 3/2	Silt Loam	NCM	
A07.038	II	14 - 24	10YR 5/4	Silt Loam	NCM	
A07.038	III	24 - 34	10YR 5/2	Silt Loam	NCM	
A07.039	I	0 - 9	10YR 4/3	Silt Loam	NCM	Plowzone
A07.039	II	9 - 23	10YR 6/4	Silt Loam	NCM	Sterile
A07.040	I	0 - 27	10YR 4/4	Loam	NCM	Subangular rocks present, some moderately thick tree roots present in top 10 cmbs
A07.040	II	27 - 37	10YR 5/2	Clay Loam	NCM	Sterile subsoil
A07.041	I	0 - 11	10YR 2/2	Silt	NCM	
A07.041	II	11 - 24	10YR 5/6	Silt	NCM	
A07.041	III	24 - 34	10YR 5/4	Silty Clay Loam	NCM	
A07.042	I	0 - 37	10YR 3/2	Silt Loam	NCM	
A07.042	II	37 - 50	10YR 5/2	Silt Loam	NCM	
A07.043	I	0 - 12	10YR 3/3	Silt Loam	NCM	Plowzone
A07.043	II	12 - 25	7.5YR 6/4	Silt Loam	NCM	Sterile
A07.044	I	0 - 25	10YR 4/4	Silty Clay Loam	NCM	

*See Appendix F for post-lab artifact analysis and complete artifact inventory

Shovel Test	Stratum	Strat Depth (cmbs)	Soil Color	Soil Texture	Contents	Comments/Artifacts*
A07.044	II	25 - 33	10YR 5/6	Silty Clay Loam	NCM	
A07.045	I	0 - 36	10YR 4/2	Silt Loam	NCM	
A07.045	II	36 - 46	10YR 6/3	Silt Loam	NCM	
A07.046	I	0 - 36	10YR 5/3	Silt Loam	NCM	
A07.046	II	36 - 46	10YR 6/2	Silt Loam	NCM	
A07.048	I	0 - 14	10YR 3/2	Silt Loam	NCM	
A07.048	II	14 - 30	10YR 5/3	Silt Loam	NCM	
A07.048	III	30 - 40	10YR 5/4	Silt Loam	NCM	
A07.049	I	0 - 23	10YR 4/4	Silt	NCM	
A07.049	II	23 - 33	10YR 5/4	Silty Clay Loam	NCM	
A07.050	I	0 - 40	7.5YR 4/3	Loam	NCM	Very rocky, angular rocks present. Rock impasse @40 cmbs
A07.051	I	0 - 18	10YR 3/3	Silt Loam	NCM	Plowzone
A07.051	II	18 - 28	7.5YR 6/4	Silt Loam	NCM	Sterile
A07.052	I	0 - 25	10YR 4/4	Silty Clay Loam	NCM	
A07.052	II	25 - 35	10YR 5/6	Silty Clay Loam	NCM	
A07.053	I	0 - 15	10YR 3/2	Silt Loam	NCM	
A07.053	II	15 - 25	10YR 5/4	Silt Loam	NCM	
A07.054	I	0 - 28	10YR 3/4	Loam	NCM	Few subangular rocks present. Tree roots throughout strat I
A07.054	II	28 - 38	7.5YR 4/4	Silty Clay Loam	NCM	Sterile subsoil
A07.055	I	0 - 17	10YR 4/2	Silt Loam	NCM	Plowzone
A07.055	II	17 - 30	7.5YR 6/3	Silt Loam	NCM	Sterile
A07.056	I	0 - 15	10YR 4/4	Silt	NCM	
A07.056	II	15 - 25	10YR 5/4	Silt Loam	NCM	
A07.057	I	0 - 26	10YR 4/1	Silt Loam	NCM	
A07.057	II	26 - 36	10YR 6/1	Silt Loam	NCM	
A07.058	I	0 - 24	10YR 3/3	Silty Clay Loam	NCM	
A07.058	II	24 - 34	10YR 5/3	Silty Clay	NCM	
A07.059	I	0 - 31	10YR 4/2	Silt Loam	NCM	
A07.059	II	31 - 41	10YR 6/3	Silt Loam	NCM	
A07.060	I	0 - 21	10YR 2/1	Silt Loam	NCM	Plowzone
A07.060	II	21 - 31	10YR 5/1	Silt Loam	NCM	Sterile
A07.061	I	0 - 22	10YR 4/4	Silt	NCM	
A07.061	II	22 - 32	10YR 5/4	Silt Loam	NCM	
A07.062	I	0 - 25	10YR 4/4	Silt Loam	NCM	Angular rocks present
A07.062	II	25 - 35	10YR 5/2	Silty Clay Loam	NCM	Sterile subsoil
A07.063	I	0 - 12	10YR 3/2	Silt Loam	NCM	
A07.063	II	12 - 30	10YR 5/4	Silt Loam	NCM	
A07.063	III	30 - 40	10YR 5/2	Silt Loam	NCM	
A07.064	I	0 - 20	10YR 3/2	Silt Loam	NCM	
A07.064	II	20 - 35	10YR 5/3	Silt Loam	NCM	
A07.064	III	35 - 45	10YR 5/4	Silt Loam	NCM	
A07.065	I	0 - 17	10YR 4/4	Silty Clay Loam	NCM	
A07.065	II	17 - 27	10YR 5/6	Silty Clay Loam	NCM	

*See Appendix F for post-lab artifact analysis and complete artifact inventory

Shovel Test	Stratum	Strat Depth (cmts)	Soil Color	Soil Texture	Contents	Comments/Artifacts*
A07.066	I	0 - 17	10YR 3/3	Silt Loam	NCM	Plowzone
A07.066	II	17 - 28	10YR 5/3	Silt Loam	NCM	Sterile
A07.067	I	0 - 20	10YR 4/4	Silt	NCM	
A07.067	II	20 - 30	10YR 5/4	Silt Loam	NCM	
A07.068	I	0 - 37	10YR 4/3	Silt Loam	NCM	Angular rocks and gravel present. Tree roots present throughout
A07.068	II	37 - 47	10YR 5/2	Silty Clay	NCM	Sterile subsoil
A08.001	I	0 - 16	10YR 4/2	Silt Loam	NCM	On top of hill along roadside
A08.001	II	16 - 26	10YR 6/4	Silt Loam	NCM	
A08.002	I	0 - 14	10YR 2.5/2	Silt Loam	NCM	Plow zone
A08.002	II	14 - 30	10YR 5/1	Silt Loam	NCM	Sterile oxidized
A08.003	I	0 - 28	10YR 4/3	Silt Loam	NCM	
A08.003	II	28 - 38	10YR 4/4	Silty Clay	NCM	
A08.004	I	0 - 24	10YR 4/4	Silt Loam	NCM	Plow zone
A08.004	II	24 - 35	10YR 6/4	Silt Loam	NCM	Sterile
A08.005	I	0 - 18	10YR 4/4	Silt Loam	NCM	Plow zone
A08.005	II	18 - 30	10YR 6/3	Silt Loam	NCM	Sterile
A08.006	I	0 - 37	10YR 3/4	Loam	NCM	Rounded and subangular rocks and gravel present. Very rocky. Rock impasse @37cmts
A08.007	I	0 - 18	10YR 4/3	Silt Loam	NCM	Plow zone
A08.007	II	18 - 28	10YR 3/2	Silt Loam	NCM	Poss rodent burrow
A08.008	I	0 - 30	10YR 3/2	Silt Loam	NCM	
A08.008	II	30 - 41	10YR 5/4	Silty Clay Loam	NCM	
A08.008	III	41 - 51	10YR 5/4	Silty Clay	NCM	
A08.009	I	0 - 22	10YR 4/4	Silt Loam	NCM	Plow zone
A08.009	II	22 - 40	10YR 3/2	Sand	NCM	Sterile
A08.010	I	0 - 15	10YR 3/4	Silt Loam	NCM	STP is next to large tree. Roots throughout. Root impasse @15cmts
A08.011	I	0 - 18	10YR 3/3	Silt Loam	NCM	Plow zone
A08.011	II	18 - 30	10YR 5/3	Silt Loam	NCM	Sterile
A08.012	I	0 - 24	10YR 3/3	Silt Loam	NCM	Plow zone
A08.013	I	0 - 20	10YR 4/3	Silt Loam	NCM	Plow zone
A08.013	II	20 - 30	10YR 6/4	Silt Loam	NCM	Sterile
A08.014	I	0 - 9	10YR 3/2	Silt Loam	NCM	
A08.015	I	0 - 15	10YR 3/3	Silt Loam	NCM	Plow zone
A08.015	II	15 - 25	10YR 5/4	Silt Loam	NCM	Sterile
A08.016	I	0 - 20	10YR 3/3	Silt Loam	NCM	Subrounded and subangular rocks and gravel present
A08.016	II	20 - 28	10YR 5/6	Silty Clay Loam	NCM	Sterile subsoil, subangular rocks and gravel present. Very rocky. Rock impasse @28cmts
A08.017	I	0 - 20	10YR 3/3	Silt Loam	NCM	Plow zone
A08.018	I	0 - 17	10YR 3/2	Silt Loam	NCM	Plow zone oxidized
A08.019	I	0 - 31	10YR 4/2	Silt Loam	NCM	
A08.019	II	31 - 41	10YR 5/6	Silty Clay	NCM	

*See Appendix F for post-lab artifact analysis and complete artifact inventory

Shovel Test	Stratum	Strat Depth (cmts)	Soil Color	Soil Texture	Contents	Comments/Artifacts*
A08.020	I	0 - 35	10YR 4/2	Silt Loam	NCM	
A08.020	II	35 - 45	10YR 6/2	Silty Clay Loam	NCM	
A08.021	I	0 - 25	10YR 4/4	Silt Loam	NCM	Oat field. Heavy rooting from crops
A08.021	II	25 - 32	10YR 3/4	Silt Loam	NCM	
A08.021	III	32 - 42	10YR 2.5/4	Clay Loam	NCM	
A08.022	I	0 - 34	10YR 4/3	Silt Loam	NCM	
A08.022	II	34 - 44	10YR 6/2	Silty Clay Loam	NCM	
A08.023	I	0 - 28	10YR 5/3	Silt Loam	NCM	
A08.023	II	28 - 38	10YR 5/2	Silt Loam	NCM	
A08.024	I	0 - 33	10YR 4/4	Silt Loam	NCM	In oats. Large subrounded rocks present.
A08.024	II	33 - 43	10YR 6/4	Silty Clay Loam	NCM	Heavy oxidation present.
A08.025	I	0 - 34	10YR 4/3	Silt Loam	NCM	
A08.025	II	34 - 44	10YR 6/2	Silt Loam	NCM	
A08.026	I	0 - 13	10YR 4/4	Silt Loam	NCM	Heavily rooted from oat crop
A08.026	II	13 - 26	10YR 3/4	Silt Loam	NCM	
A08.026	III	26 - 36	10YR 5/4	Clay Loam	NCM	
A08.027	I	0 - 37	10YR 4/3	Silt Loam	NCM	
A08.028	I	0 - 28	10YR 4/3	Silty Clay Loam	NCM	Plowzone. Subrounded rocks and gravels present - mostly gravels.
A08.028	II	28 - 40	10YR 5/3	Silty Clay	NCM	Sterile subsoil with subrounded rocks and gravels present.
A08.029	I	0 - 18	10YR 3/3	Silt Loam	NCM	Plowzone
A08.029	II	18 - 28	10YR 5/3	Silty Clay	NCM	Sterile
A09.001	I	0 - 25	10YR 4/3	Silt Loam	NCM	
A09.001	II	25 - 35	10YR 4/4	Silty Clay	NCM	
A09.002	I	0 - 17	10YR 3/1	Silt Loam	NCM	Plow zone oxidized
A09.002	II	17 - 27	10YR 5/1	Silt Loam	NCM	Sterile oxidized
A09.003	I	0 - 20	10YR 3/2	Silt Loam	NCM	Plow zone oxidized
A09.003	II	20 - 30	10YR 5/1	Silt Loam	NCM	Sterile oxidized
A09.004	I	0 - 21	10YR 4/3	Silt Loam	NCM	
A09.004	II	21 - 31	10YR 4/4	Silty Clay	NCM	
A09.005	I	0 - 26	10YR 4/3	Silt Loam	NCM	
A09.005	II	26 - 36	10YR 4/4	Silty Clay	NCM	
A09.006	I	0 - 18	10YR 3/2	Silt Loam	NCM	Plow zone oxidized
A09.006	II	18 - 30	10YR 5/1	Silt Loam	NCM	Sterile oxidized
A09.007	I	0 - 24	10YR 4/3	Silt Loam	NCM	
A09.007	II	24 - 33	10YR 4/4	Silty Clay	NCM	
A09.008	I	0 - 16	10YR 3/2	Silt Loam	NCM	Plow zone oxidized
A09.008	II	16 - 28	10YR 5/1	Silt Loam	NCM	Sterile oxidized
A09.009	I	0 - 28	10YR 4/3	Silt Loam	NCM	
A09.009	II	28 - 38	10YR 4/4	Silty Clay	NCM	
A09.010	I	0 - 23	10YR 3/2	Silt Loam	NCM	Plow zone oxidized
A09.010	II	23 - 34	10YR 5/1	Silt Loam	NCM	Sterile oxidized
A09.011	I	0 - 25	10YR 3/2	Sandy Clay Loam	NCM	

*See Appendix F for post-lab artifact analysis and complete artifact inventory

Shovel Test	Stratum	Strat Depth (cmts)	Soil Color	Soil Texture	Contents	Comments/Artifacts*
A09.011	II	25 - 35	10YR 4/4	Silty Clay	NCM	
A09.012	I	0 - 25	10YR 2.5/1	Silt Loam	NCM	Plow zone oxidized
A09.012	II	25 - 35	10YR 5/2	Silt Loam	NCM	Sterile oxidized
A09.013	I	0 - 28	10YR 3/2	Silt Loam	NCM	
A09.013	II	28 - 38	10YR 4/4	Silty Clay	NCM	
A09.014	I	0 - 29	10YR 2.5/1	Silt Loam	NCM	Plow zone
A09.014	II	29 - 30	10YR 5/2	Silt Loam	NCM	Sterile oxidized
A09.015	I	0 - 20	10YR 2.5/2	Silt Loam	NCM	Plow zone oxidized
A09.015	II	20 - 30	10YR 5/1	Silt Loam	NCM	Sterile oxidized
A09.016	I	0 - 26	10YR 3/2	Silt Loam	NCM	
A09.016	II	26 - 36	10YR 4/4	Silty Clay	NCM	
A09.017	I	0 - 20	10YR 4/3	Silt Loam	NCM	Plow zone
A09.017	II	20 - 35	10YR 5/4	Silt Loam	NCM	Sterile oxidized
A09.018	I	0 - 28	10YR 3/2	Silt Loam	NCM	
A09.018	II	28 - 38	10YR 4/4	Silty Clay	NCM	
A09.019	I	0 - 17	10YR 4/3	Silt Loam	NCM	Plow zone
A09.019	II	17 - 30	10YR 5/4	Silt Loam	NCM	Sterile
A09.020	I	0 - 26	10YR 3/2	Silt Loam	NCM	
A09.020	II	26 - 36	10YR 4/4	Silty Clay	NCM	
A09.021	I	0 - 26	10YR 3/2	Silt Loam	NCM	
A09.021	II	26 - 36	10YR 4/4	Silty Clay	NCM	
A09.022	I	0 - 16	10YR 4/3	Silt Loam	NCM	Plow zone
A09.022	II	16 - 35	10YR 6/4	Silt Loam	NCM	Sterile
A09.023	I	0 - 22	10YR 4/3	Silt Loam	NCM	Plow zone
A09.023	II	22 - 35	10YR 6/4	Silt Loam	NCM	Sterile
A09.024	I	0 - 27	10YR 3/2	Silt Loam	NCM	
A09.024	II	27 - 37	10YR 4/4	Silty Clay	NCM	
A09.025	I	0 - 27	10YR 3/2	Silt Loam	NCM	
A09.025	II	27 - 37	10YR 4/4	Silty Clay	NCM	
A09.026	I	0 - 26	10YR 4/3	Silt Loam	NCM	Plow zone
A09.026	II	26 - 36	10YR 6/4	Silt Loam	NCM	Sterile
A09.027	I	0 - 17	10YR 4/3	Silt Loam	NCM	Plow zone
A09.027	II	17 - 30	5YR 5/4	Clay Loam	NCM	Sterile
A09.028	I	0 - 23	10YR 3/2	Silt Loam	NCM	
A09.028	II	23 - 33	10YR 4/6	Silty Clay	NCM	
A09.029	I	0 - 27	10YR 4/2	Silt Loam	NCM	
A09.029	II	27 - 38	10YR 5/4	Silty Clay	NCM	
A09.030	I	0 - 29	10YR 3/3	Silty Clay	NCM	Plowzone, rounded rocks and gravel present.
A09.030	II	29 - 39	10YR 4/4	Clay Loam	NCM	Sterile subsoil
A09.031	I	0 - 20	10YR 4/4	Silt Loam	NCM	Plow zone
A09.031	II	20 - 30	10YR 6/4	Silt Loam	NCM	Sterile
A09.032	I	0 - 26	10YR 4/2	Silt Loam	NCM	

*See Appendix F for post-lab artifact analysis and complete artifact inventory

Shovel Test	Stratum	Strat Depth (cmbs)	Soil Color	Soil Texture	Contents	Comments/Artifacts*
A09.032	II	26 - 36	10YR 5/6	Silty Clay	NCM	
A09.033	I	0 - 20	10YR 4/2	Silt Loam	NCM	Plow zone
A09.033	II	20 - 30	7.5YR 6/4	Silt Loam	NCM	Sterile
A09.034	I	0 - 23	10YR 3/4	Silty Clay Loam	NCM	Plowzone, rounded rocks and gravel present
A09.034	II	23 - 31	10YR 4/4	Silty Clay	NCM	Rounded gravel present
A09.034	III	31 - 41	10YR 6/3	Silt	NCM	Sterile subsoil
A09.035	I	0 - 27	10YR 4/2	Silt Loam	NCM	
A09.035	II	27 - 36	5YR 5/4	Sandy Clay	NCM	
A09.036	I	0 - 22	10YR 3/3	Silt Loam	NCM	Plow zone
A09.036	II	22 - 32	5YR 6/4	Clay Loam	NCM	Sterile
A09.037	I	0 - 25	10YR 3/3	Silty Clay Loam	NCM	Plowzone, subangular rocks and gravel present
A09.037	II	25 - 35	7.5YR 4/4	Silty Clay	NCM	Sterile subsoil
A09.038	I	0 - 24	10YR 4/3	Silt Loam	NCM	Plow zone
A09.038	II	24 - 35	5YR 6/4	Clay Loam	NCM	Sterile
A09.039	I	0 - 27	7.5YR 3/3	Silty Clay	NCM	Plowzone. Subangular rocks present. Very rocky. Rock impasse @27cmbs
A09.040	I	0 - 28	10YR 4/2	Silt Loam	NCM	
A09.040	II	28 - 38	10YR 5/6	Silty Clay	NCM	
A09.041	I	0 - 15	10YR 3/2	Silt Loam	NCM	Plow zone
A09.041	II	15 - 25	10YR 5/2	Silt Loam	NCM	Sterile oxidized
A09.042	I	0 - 30	10YR 4/2	Silt Loam	NCM	
A09.042	II	30 - 40	10YR 5/4	Silty Clay	NCM	
A09.043	I	0 - 27	10YR 4/2	Silt Loam	NCM	
A09.043	II	27 - 37	5YR 5/4	Sandy Clay	NCM	
A09.044	I	0 - 35	10YR 4/2	Silt Loam	NCM	Tall grass along stream bed
A09.044	II	35 - 45	7.5YR 6/4	Silty Clay	NCM	
A09.045	I	0 - 23	10YR 4/4	Silt Loam	NCM	
A09.046	I	0 - 34	10YR 3/3	Silt Loam	NCM	
A09.046	II	34 - 44	5YR 5/4	Clay	NCM	
A09.047	I	0 - 20	10YR 4/2	Silt Loam	NCM	
A09.047	II	20 - 30	10YR 6/4	Silty Clay	NCM	
A09.048	I	0 - 34	7.5YR 4/3	Silt Loam	NCM	
A09.049	I	0 - 24	10YR 4/4	Silt Loam	NCM	
A09.049	II	24 - 34	10YR 5/6	Silt Loam	NCM	
A09.050	I	0 - 28	10YR 4/4	Silt Loam	NCM	
A09.050	II	28 - 38	10YR 5/6	Silt Loam	NCM	
A09.051	I	0 - 48	10YR 4/2	Silt Loam	NCM	
A09.051	II	48 - 58	10YR 6/4	Silty Clay	NCM	
A09.052	I	0 - 29	10YR 4/3	Silt Loam	NCM	Barbed wire discarded
A09.052	II	29 - 39	10YR 5/4	Silty Clay Loam	NCM	
A09.053	I	0 - 40	10YR 3/3	Silt Loam	NCM	
A09.053	II	40 - 50	10YR 5/6	Silty Clay	NCM	
A09.054	I	0 - 24	10YR 4/2	Silt Loam	NCM	

*See Appendix F for post-lab artifact analysis and complete artifact inventory

Shovel Test	Stratum	Strat Depth (cmb)	Soil Color	Soil Texture	Contents	Comments/Artifacts*
A09.054	II	24 - 34	10YR 6/4	Silty Clay	NCM	
A09.055	I	0 - 25	10YR 3/3	Silt Loam	NCM	
A09.055	II	25 - 35	5YR 5/4	Clay	NCM	
A09.056	I	0 - 24	10YR 4/3	Silt Loam	NCM	
A09.056	II	24 - 34	5YR 5/4	Silty Clay Loam	NCM	
A09.057	I	0 - 30	10YR 4/2	Silt Loam	NCM	
A09.057	II	30 - 40	10YR 5/4	Silty Clay	NCM	
A09.058	I	0 - 26	10YR 4/2	Silt Loam	NCM	
A09.058	II	26 - 36	10YR 5/4	Silty Clay	NCM	
A09.059	I	0 - 27	10YR 3/3	Silt Loam	NCM	
A09.059	II	27 - 37	10YR 6/4	Silty Clay	NCM	
A09.060	I	0 - 27	10YR 4/4	Silt Loam	NCM	
A09.060	II	27 - 37	10YR 5/6	Silt Loam	NCM	
A09.061	I	0 - 30	10YR 4/4	Silt Loam	NCM	
A09.061	II	30 - 40	10YR 5/6	Silt Loam	NCM	
A09.062	I	0 - 38	10YR 4/2	Silt Loam	NCM	
A09.062	II	38 - 48	10YR 6/4	Silty Clay	NCM	
A09.063	I	0 - 23	10YR 4/3	Silt Loam	NCM	
A09.063	II	23 - 33	5YR 5/4	Silty Clay Loam	NCM	
A09.064	I	0 - 18	10YR 3/3	Silt Loam	NCM	
A09.064	II	18 - 28	5YR 5/4	Clay	NCM	
A09.065	I	0 - 33	10YR 4/4	Silt Loam	NCM	
A09.065	II	33 - 43	10YR 5/6	Silt Loam	NCM	
A09.066	I	0 - 38	10YR 4/2	Silt Loam	NCM	
A09.066	II	38 - 48	10YR 6/4	Silty Clay	NCM	
A09.067	I	0 - 26	10YR 4/3	Silt Loam	NCM	
A09.067	II	26 - 36	7.5YR 5/3	Silty Clay	NCM	Mixed with 10yr 6/2
A09.068	I	0 - 23	10YR 4/3	Silt Loam	NCM	
A09.068	II	23 - 33	2.5Y 5/4	Silty Clay Loam	NCM	
A09.069	I	0 - 32	10YR 4/2	Silt Loam	NCM	
A09.069	II	32 - 42	10YR 6/4	Silty Clay	NCM	
A09.070	I	0 - 39	10YR 4/2	Silt Loam	NCM	
A09.070	II	39 - 49	10YR 4/6	Silty Clay	NCM	
A09.071	I	0 - 22	10YR 3/3	Silt Loam	NCM	
A09.071	II	22 - 31	10YR 5/4	Silty Clay	NCM	
A09.071	III	31 - 41	5YR 5/4	Clay	NCM	
A09.072	I	0 - 29	10YR 4/4	Silt Loam	NCM	
A09.072	II	29 - 39	10YR 5/6	Silt Loam	NCM	
A09.073	I	0 - 32	10YR 3/3	Silt Loam	NCM	
A09.073	II	32 - 42	5YR 5/4	Clay	NCM	
A09.074	I	0 - 30	10YR 4/4	Silt Loam	NCM	
A09.074	II	30 - 40	10YR 5/6	Silt Loam	NCM	
A09.075	I	0 - 30	10YR 3/3	Silt Loam	NCM	
A09.075	II	30 - 40	10YR 5/4	Silty Clay	NCM	

*See Appendix F for post-lab artifact
analysis and complete artifact inventory

Shovel Test	Stratum	Strat Depth (cmts)	Soil Color	Soil Texture	Contents	Comments/Artifacts*
A09.076	I	0 - 38	10YR 3/3	Silt Loam	NCM	
A09.076	II	38 - 48	10YR 5/4	Silty Clay	NCM	
A09.077	I	0 - 37	10YR 4/2	Silt Loam	NCM	
A09.077	II	37 - 47	10YR 4/6	Silty Clay	NCM	
A09.078	I	0 - 30	10YR 4/3	Silt Loam	NCM	
A09.078	II	30 - 41	7.5YR 5/3	Silty Clay Loam	NCM	Mixed with 10yr 6/2
A09.079	I	0 - 34	10YR 4/2	Silt Loam	NCM	
A09.079	II	34 - 44	10YR 4/6	Silty Clay	NCM	
A09.080	I	0 - 36	10YR 4/2	Silt Loam	NCM	
A09.080	II	36 - 46	10YR 4/6	Silty Clay	NCM	
A09.081	I	0 - 40	10YR 4/3	Silt Loam	NCM	
A09.081	II	40 - 51	2.5Y 5/3	Silty Clay Loam	NCM	Mixed with 10yr 3/1
A09.082	I	0 - 26	10YR 4/4	Silt Loam	NCM	
A09.082	II	26 - 36	10YR 5/6	Silt Loam	NCM	
A09.083	I	0 - 29	10YR 4/4	Silt Loam	NCM	
A09.083	II	29 - 39	10YR 5/6	Silt Loam	NCM	
A09.084	I	0 - 31	10YR 4/4	Silt Loam	NCM	
A09.084	II	31 - 41	10YR 5/6	Silt Loam	NCM	
A09.085	I	0 - 17	10YR 4/3	Silt Loam	NCM	Modern nail discarded
A09.085	II	17 - 27	2.5Y 6/3	Silty Clay Loam	NCM	
A09.086	I	0 - 30	10YR 4/2	Silt Loam	NCM	
A09.086	II	30 - 40	10YR 6/4	Silty Clay	NCM	
A09.087	I	0 - 50	10YR 3/3	Silt Loam	NCM	
A09.087	II	50 - 60	10YR 5/3	Silty Clay	NCM	
A09.088	I	0 - 34	10YR 3/4	Silt Loam	NCM	
A09.088	II	34 - 44	10YR 5/6	Silt Loam	NCM	
A09.089	I	0 - 40	10YR 4/2	Silt Loam	NCM	
A09.089	II	40 - 50	10YR 5/4	Silty Clay	NCM	
A09.090	I	0 - 39	10YR 3/3	Silt Loam	NCM	
A09.090	II	39 - 49	10YR 5/4	Silty Clay	NCM	
A09.091	I	0 - 30	10YR 4/2	Silt Loam	NCM	
A09.091	II	30 - 40	10YR 5/6	Silty Clay	NCM	
A09.092	I	0 - 54	10YR 4/3	Silt Loam	NCM	Coal, brick frag, window glass discarded
A09.092	II	54 - 64	2.5Y 5/3	Silty Clay Loam	NCM	
A09.093	I	0 - 33	10YR 4/3	Silt Loam	Historic-Period Artifact(s)	Coal, coal ash, slag, concrete, brick discarded
A09.093	II	33 - 46	2.5Y 6/3	Silty Clay Loam	Historic-Period Artifact(s)	
A09.094	I	0 - 44	10YR 4/4	Silt Loam	NCM	
A09.094	II	44 - 100	10YR 4/3	Sand	NCM	
A09.095	I	0 - 36	10YR 4/3	Silt Loam	Historic-Period Artifact(s)	
A09.096	I	0 - 34	10YR 4/2	Silt Loam	NCM	

*See Appendix F for post-lab artifact analysis and complete artifact inventory

Shovel Test	Stratum	Strat Depth (cmb)	Soil Color	Soil Texture	Contents	Comments/Artifacts*
A09.096	II	34 - 44	10YR 4/6	Silty Clay	NCM	
A09.097	I	0 - 34	10YR 4/4	Silt Loam	Historic-Period Artifact(s)	Two whiteware. One decorated with brown stripes, possible plate, the other is possibly milkalass.
A09.097	II	34 - 44	10YR 5/6	Silt Loam	Historic-Period Artifact(s)	
A09.098	I	0 - 100	10YR 4/4	Sandy Loam	Historic-Period Artifact(s)	
A09.099	I	0 - 31	10YR 3/3	Silt Loam	Historic-Period Artifact(s)	
A09.099	II	31 - 41	10YR 5/4	Silty Clay	Historic-Period Artifact(s)	
A09.100	I	0 - 33	10YR 3/3	Silt Loam	Historic-Period Artifact(s)	
A09.100	II	33 - 43	10YR 5/6	Silty Clay	Historic-Period Artifact(s)	
A09.101	I	0 - 25	10YR 4/2	Silt Loam	Historic-Period Artifact(s)	
A09.101	II	25 - 35	10YR 5/6	Silty Clay	Historic-Period Artifact(s)	
A09.102	I	0 - 31	10YR 3/3	Silt Loam	NCM	
A09.102	II	31 - 41	10YR 5/4	Silty Clay	NCM	
A09.103	I	0 - 31	10YR 4/2	Silt Loam	NCM	
A09.103	II	31 - 41	10YR 5/4	Silty Clay	NCM	
A09.104	I	0 - 56	10YR 3/3	Silt Loam	NCM	
A09.104	II	56 - 64	5YR 5/4	Clay	NCM	
A09.105	I	0 - 32	10YR 4/3	Silt Loam	Historic-Period Artifact(s)	Coal, coal ash discarded
A09.105	II	32 - 42	10YR 5/4	Silty Clay Loam	Historic-Period Artifact(s)	
A09.106	I	0 - 45	10YR 4/2	Silt Loam	Historic-Period Artifact(s)	
A09.106	II	45 - 55	10YR 4/6	Silty Clay	Historic-Period Artifact(s)	
A09.107	I	0 - 35	10YR 3/3	Silt Loam	Historic-Period Artifact(s)	
A09.107	II	35 - 45	10YR 5/4	Silty Clay	Historic-Period Artifact(s)	

*See Appendix F for post-lab artifact analysis and complete artifact inventory

Shovel Test	Stratum	Strat Depth (cmts)	Soil Color	Soil Texture	Contents	Comments/Artifacts*
A09.108	I	0 - 40	10YR 4/3	Silt Loam	Historic- Period Artifact(s)	Coal, coal ash discarded
A09.108	II	40 - 50	2.5Y 6/2	Sandy Clay Loam	Historic- Period Artifact(s)	
A09.109	I	0 - 38	10YR 4/4	Silt Loam	NCM	
A09.109	II	38 - 48	10YR 5/6	Silt Loam	NCM	
A09.110	I	0 - 31	10YR 4/2	Silt Loam	NCM	
A09.110	II	31 - 41	10YR 4/6	Silty Clay	NCM	
A09.111	I	0 - 32	10YR 3/3	Silt Loam	NCM	
A09.111	II	32 - 42	10YR 5/4	Silty Clay	NCM	
A09.112	I	0 - 37	10YR 4/2	Silt Loam	NCM	
A09.112	II	37 - 47	10YR 4/6	Silty Clay	NCM	
A09.113	I	0 - 24	10YR 3/3	Silt Loam	NCM	
A09.113	II	24 - 34	10YR 5/4	Silty Clay	NCM	
A09.114	I	0 - 40	10YR 4/3	Silt Loam	NCM	Coal discarded
A09.114	II	40 - 103	10YR 5/2	Sand	NCM	Mixed with 10yr 4/1
A09.115	I	0 - 36	10YR 4/2	Silt Loam	NCM	
A09.115	II	36 - 46	10YR 4/6	Silty Clay	NCM	
A09.116	I	0 - 27	10YR 3/3	Silt Loam	NCM	
A09.116	II	27 - 80	10YR 5/2	Sand	NCM	Fill?
A09.117	I	0 - 100	10YR 4/4	Sandy Loam	NCM	
A09.118	I	0 - 23	10YR 3/3	Silt Loam	NCM	
A09.118	II	23 - 43	10YR 5/2	Sand	NCM	Fill
A09.118	III	43 - 100	10YR 5/2	Sand	NCM	Fill
A09.119	I	0 - 31	10YR 4/3	Silt Loam	NCM	
A09.119	II	31 - 100	10YR 5/2	Sand	NCM	
A09.120	I	0 - 32	10YR 4/2	Silt Loam	NCM	
A09.120	II	32 - 42	10YR 5/6	Sandy Loam	NCM	
A09.121	I	0 - 32	10YR 4/4	Silt Loam	NCM	
A09.121	II	32 - 42	10YR 5/6	Sandy Loam	NCM	
A09.122	I	0 - 25	10YR 4/4	Silt Loam	NCM	
A09.122	II	25 - 35	10YR 5/6	Sandy Loam	NCM	
A09.123	I	0 - 26	10YR 4/3	Silt Loam	NCM	
A09.123	II	26 - 36	10YR 5/6	Silt Loam	NCM	
A09.124	I	0 - 42	10YR 3/3	Silt Loam	NCM	
A09.124	II	42 - 86	10YR 4/2	Silty Clay	NCM	
A09.124	III	86 - 96	5YR 5/4	Clay	NCM	
A09.125	I	0 - 22	10YR 4/3	Silt Loam	NCM	
A09.125	II	22 - 100	2.5Y 5/2	Loam	NCM	Fill strat, coarse sand and silt loam mixed throughout strat, mixed with 10yr 4/1 and 10yr 4/3, stp located on edge of hill with mds site
A09.126	I	0 - 68	10YR 4/4	Sandy Clay	NCM	
A09.127	I	0 - 27	10YR 4/2	Silt Loam	NCM	

*See Appendix F for post-lab artifact analysis and complete artifact inventory

Shovel Test	Stratum	Strat Depth (cmts)	Soil Color	Soil Texture	Contents	Comments/Artifacts*
A09.127	II	27 - 37	10YR 5/4	Silty Clay	NCM	
A09.128	I	0 - 66	10YR 4/3	Silt Loam	NCM	
A09.128	II	66 - 76	10YR 5/3	Silty Clay Loam	NCM	
A09.129	I	0 - 100	10YR 4/4	Sandy Loam	NCM	
A09.130	I	0 - 82	10YR 3/3	Silt Loam	NCM	
A09.131	I	0 - 59	10YR 4/4	Silt Loam	NCM	In NW side of hole, right above the subsoil, some charcoal pieces with red brick were found. Not collected.
A09.131	II	59 - 70	10YR 6/2	Sandy Loam	NCM	
A09.132	I	0 - 37	10YR 4/2	Silt Loam	NCM	
A09.132	II	37 - 47	10YR 4/6	Silt Loam	NCM	
A09.133	I	0 - 60	10YR 3/3	Silt Loam	NCM	
A09.133	II	60 - 70	10YR 5/2	Silty Clay	NCM	
A09.134	I	0 - 70	10YR 4/2	Silt Loam	NCM	
A09.134	II	70 - 80	10YR 7/1	Silty Clay	NCM	
A09.135	I	0 - 36	10YR 4/3	Silt Loam	NCM	
A09.135	II	36 - 51	10YR 5/1	Silty Clay Loam	NCM	Mixed with 10yr 4/4
A09.136	I	0 - 44	10YR 4/3	Silt Loam	NCM	
A09.136	II	44 - 56	10YR 5/1	Silty Clay Loam	NCM	Mixed with 10yr 4/4
A09.137	I	0 - 24	10YR 4/3	Silt Loam	NCM	
A09.137	II	24 - 36	10YR 5/1	Silty Clay Loam	NCM	Mixed with 10yr 5/4
A09.138	I	0 - 44	10YR 4/2	Silt Loam	NCM	
A09.138	II	44 - 54	10YR 7/1	Silty Clay	NCM	
A09.139	I	0 - 44	10YR 3/3	Silt Loam	NCM	
A09.139	II	44 - 54	10YR 4/2	Silty Clay	NCM	
A09.140	I	0 - 29	10YR 4/3	Silt Loam	NCM	
A09.140	II	29 - 39	10YR 4/6	Sandy Loam	NCM	
A09.141	I	0 - 31	10YR 4/2	Silt Loam	NCM	
A09.141	II	31 - 41	10YR 4/1	Sandy Clay	NCM	
A09.142	I	0 - 37	10YR 3/3	Silt Loam	NCM	
A09.142	II	37 - 47	10YR 5/2	Silty Clay	NCM	
A09.143	I	0 - 36	10YR 4/2	Silt Loam	NCM	
A09.143	II	36 - 46	10YR 5/6	Silty Clay	NCM	
A09.144	I	0 - 37	10YR 4/2	Silt Loam	NCM	
A09.144	II	37 - 47	10YR 5/4	Sandy Clay	NCM	
A09.145	I	0 - 24	10YR 4/3	Silt Loam	NCM	
A09.145	II	24 - 35	2.5Y 5/2	Silty Clay Loam	NCM	Mixed with 10yr 5/4
A09.146	I	0 - 41	2.5Y 4/2	Silt Loam	NCM	
A09.146	II	41 - 51	10YR 7/1	Silty Clay	NCM	
A09.147	I	0 - 39	10YR 3/3	Silt Loam	NCM	
A09.147	II	39 - 49	10YR 5/2	Silty Clay	NCM	
A09.148	I	0 - 22	10YR 4/2	Silt Loam	NCM	
A09.148	II	22 - 32	10YR 5/4	Sandy Clay	NCM	
A09.149	I	0 - 39	10YR 3/3	Silt Loam	NCM	
A09.149	II	39 - 49	10YR 5/2	Silty Clay	NCM	

*See Appendix F for post-lab artifact analysis and complete artifact inventory

Shovel Test	Stratum	Strat Depth (cmts)	Soil Color	Soil Texture	Contents	Comments/Artifacts*
A09.150	I	0 - 37	10YR 4/2	Silt Loam	NCM	
A09.150	II	37 - 47	10YR 5/4	Silty Clay	NCM	
A09.151	I	0 - 27	10YR 3/3	Silt Loam	NCM	
A09.151	II	27 - 37	10YR 5/4	Silty Clay	NCM	
A09.152	I	0 - 31	10YR 4/2	Silt Loam	NCM	
A09.152	II	31 - 41	10YR 5/4	Silty Clay	NCM	
A09.153	I	0 - 53	10YR 3/3	Silt Loam	NCM	
A09.153	II	53 - 63	10YR 5/8	Silty Clay	NCM	
A09.154	I	0 - 64	10YR 3/3	Silt Loam	NCM	
A09.155	I	0 - 61	10YR 4/3	Silt Loam	NCM	
A09.155	II	61 - 71	2.5Y 6/3	Silty Clay Loam	NCM	Mixed with 2.5y 5/2
A09.156	I	0 - 35	10YR 4/3	Silt Loam	NCM	
A09.156	II	35 - 45	2.5Y 6/3	Silty Clay Loam	NCM	Mixed with 2.5y 5/2
A09.157	I	0 - 28	10YR 4/2	Silt Loam	NCM	
A09.157	II	28 - 38	10YR 5/4	Sandy Clay	NCM	
A09.158	I	0 - 27	10YR 4/2	Silt Loam	NCM	
A09.158	II	27 - 37	10YR 5/4	Silty Clay	NCM	
A09.159	I	0 - 30	10YR 4/2	Silt Loam	NCM	
A09.159	II	30 - 40	10YR 5/4	Sandy Clay	NCM	
A09.160	I	0 - 30	10YR 4/2	Silt Loam	NCM	
A09.160	II	30 - 40	10YR 5/4	Silty Clay	NCM	
A09.161	I	0 - 29	10YR 4/2	Silt Loam	NCM	
A09.161	II	29 - 39	10YR 5/4	Sandy Clay	NCM	
A09.162	I	0 - 41	10YR 4/3	Silt Loam	NCM	
A09.162	II	41 - 51	10YR 5/4	Sandy Loam	NCM	
A09.163	I	0 - 28	10YR 4/2	Silt Loam	NCM	
A09.163	II	28 - 38	10YR 5/4	Silty Clay	NCM	
A09.164	I	0 - 39	10YR 4/2	Silt Loam	NCM	
A09.164	II	39 - 49	10YR 5/4	Silty Clay	NCM	
A09.165	I	0 - 32	10YR 4/3	Silt Loam	NCM	Coal, coal ash discarded
A09.165	II	32 - 43	2.5Y 5/2	Silty Clay Loam	NCM	Mixed with 2.5y 6/3
A09.166	I	0 - 29	10YR 4/3	Silt Loam	NCM	
A09.166	II	29 - 39	10YR 5/4	Sandy Clay	NCM	
A09.167	I	0 - 19	10YR 4/3	Silt Loam	NCM	
A09.167	II	19 - 32	7.5YR 5/3	Sandy Loam	NCM	Mixed with 10yr 5/2 and 10yr 4/3
A09.168	I	0 - 50	10YR 4/6	Silty Clay Loam	NCM	
A09.169	I	0 - 48	10YR 4/2	Silt Loam	NCM	
A09.169	II	48 - 58	10YR 7/1	Silty Clay	NCM	
A09.170	I	0 - 30	10YR 4/2	Silt Loam	NCM	
A09.170	II	30 - 40	10YR 5/4	Silty Clay	NCM	
A09.171	I	0 - 32	10YR 3/3	Silt Loam	NCM	
A09.171	II	32 - 47	10YR 5/2	Silty Clay	NCM	
A09.171	III	47 - 57	10YR 5/8	Silty Clay	NCM	
A09.172	I	0 - 40	10YR 3/3	Silt Loam	NCM	

*See Appendix F for post-lab artifact
analysis and complete artifact inventory

Shovel Test	Stratum	Strat Depth (cmts)	Soil Color	Soil Texture	Contents	Comments/Artifacts*
A09.172	II	40 - 50	10YR 5/2	Silty Clay	NCM	
A09.173	I	0 - 25	10YR 4/4	Silt Loam	NCM	
A09.173	II	25 - 35	10YR 4/2	Sandy Loam	NCM	
A09.174	I	0 - 30	7.5YR 5/8	Silt Loam	NCM	
A09.175	I	0 - 28	10YR 4/2	Silt Loam	NCM	
A09.176	I	0 - 25	10YR 4/3	Silt Loam	NCM	
A09.176	II	25 - 35	2.5Y 6/4	Silty Clay Loam	NCM	Mixed with 10yr 6/1
A09.177	I	0 - 30	10YR 3/3	Silt Loam	NCM	
A09.177	II	30 - 40	10YR 5/4	Silty Clay	NCM	
A09.178	I	0 - 36	10YR 4/2	Silt Loam	NCM	
A09.178	II	36 - 46	10YR 5/4	Silty Clay	NCM	
A09.179	I	0 - 24	10YR 4/2	Silt Loam	NCM	
A09.179	II	24 - 34	10YR 5/4	Silty Clay	NCM	
A09.180	I	0 - 25	10YR 4/3	Silt Loam	NCM	
A09.180	II	25 - 35	2.5Y 7/2	Silty Clay Loam	NCM	Mixed with 10yr 6/1
A09.181	I	0 - 33	10YR 3/3	Silt Loam	NCM	
A09.181	II	33 - 43	10YR 5/4	Silt Loam	NCM	
A09.182	I	0 - 31	10YR 4/2	Silt Loam	NCM	
A09.182	II	31 - 41	10YR 5/4	Sandy Clay	NCM	
A09.183	I	0 - 29	10YR 4/2	Silty Clay Loam	NCM	
A09.183	II	29 - 39	7.5YR 4/6	Silty Clay Loam	NCM	
A09.184	I	0 - 26	10YR 4/2	Silty Clay Loam	NCM	
A09.184	II	26 - 36	7.5YR 4/6	Silty Clay Loam	NCM	
A09.185	I	0 - 28	10YR 4/2	Silty Clay Loam	NCM	
A09.185	II	28 - 38	7.5YR 4/6	Silty Clay Loam	NCM	
A09.186	I	0 - 26	10YR 4/2	Silty Clay Loam	NCM	
A09.186	II	26 - 36	7.5YR 4/6	Silty Clay Loam	NCM	
A09.187	I	0 - 28	10YR 4/2	Silty Clay Loam	NCM	
A09.187	II	28 - 38	7.5YR 4/6	Silty Clay Loam	NCM	
A09.188	I	0 - 32	10YR 4/2	Silty Clay Loam	NCM	
A09.188	II	32 - 42	7.5YR 4/6	Silty Clay Loam	NCM	
A09.189	I	0 - 32	10YR 4/2	Silty Clay Loam	NCM	
A09.189	II	32 - 42	7.5YR 4/6	Silty Clay Loam	NCM	
A09.190	I	0 - 21	10YR 4/2	Silt Loam	NCM	
A09.190	II	21 - 31	10YR 5/4	Silty Clay	NCM	
A09.191	I	0 - 20	10YR 4/2	Silt Loam	NCM	
A09.191	II	20 - 30	10YR 5/4	Silty Clay	NCM	
A09.192	I	0 - 29	10YR 4/2	Silt Loam	NCM	
A09.192	II	29 - 39	10YR 5/4	Silty Clay	NCM	
A09.193	I	0 - 30	10YR 4/2	Silt Loam	NCM	
A09.193	II	30 - 40	10YR 5/4	Silty Clay	NCM	
A09.194	I	0 - 34	10YR 4/2	Silt Loam	NCM	
A09.194	II	34 - 44	10YR 5/4	Silty Clay	NCM	
A09.195	I	0 - 27	10YR 4/2	Silt Loam	NCM	

*See Appendix F for post-lab artifact
analysis and complete artifact inventory

Hoffman Falls Wind Project, NYSHPO Project Review #21PR03978
Towns of Eaton, Fenner, Nelson, and Smithfield, Madison County, New York

Phase IB Archaeological Survey
Appendix E: Shovel Test Records

Shovel Test	Stratum	Strat Depth (cmts)	Soil Color	Soil Texture	Contents	Comments/Artifacts*
A09.196	I	0 - 37	10YR 4/2	Silt Loam	NCM	
A09.196	II	37 - 47	10YR 5/4	Silty Clay	NCM	
A09.197	I	0 - 25	10YR 3/3	Silt Loam	NCM	
A09.197	II	25 - 34	10YR 6/3	Silty Clay	NCM	
A09.198	I	0 - 23	10YR 3/3	Silt Loam	NCM	
A09.198	II	23 - 33	10YR 5/3	Silty Clay	NCM	
A09.199	I	0 - 20	10YR 3/3	Silt Loam	NCM	
A09.199	II	20 - 30	5YR 5/4	Clay	NCM	
A09.200	I	0 - 23	10YR 3/3	Silt Loam	NCM	
A09.200	II	23 - 33	5YR 5/4	Clay	NCM	
A09.201	I	0 - 23	10YR 3/3	Silt Loam	NCM	
A09.201	II	23 - 33	5YR 5/4	Clay	NCM	
A09.202	I	0 - 22	10YR 4/2	Silt Loam	NCM	
A09.202	II	22 - 32	7.5YR 5/4	Silty Clay	NCM	
A09.203	I	0 - 26	10YR 4/2	Silty Clay Loam	NCM	
A09.203	II	26 - 36	7.5YR 4/6	Silty Clay Loam	NCM	
A09.204	I	0 - 27	10YR 4/3	Silt Loam	NCM	
A09.204	II	27 - 37	5YR 5/4	Silty Clay	NCM	
A09.205	I	0 - 25	10YR 4/3	Silt Loam	NCM	
A09.205	II	25 - 35	5YR 6/2	Silty Clay	NCM	
A09.206	I	0 - 25	10YR 4/3	Silt Loam	NCM	
A09.206	II	25 - 35	5YR 5/3	Silty Clay	NCM	
A09.207	I	0 - 25	10YR 4/3	Silt Loam	NCM	
A09.207	II	25 - 35	7.5YR 5/3	Silty Clay	NCM	
A09.208	I	0 - 27	10YR 4/3	Silt Loam	NCM	
A09.208	II	27 - 37	10YR 6/3	Sandy Clay Loam	NCM	
A09.209	I	0 - 26	10YR 4/2	Silt Loam	NCM	
A09.209	II	26 - 37	10YR 5/4	Silty Clay	NCM	
A09.210	I	0 - 25	10YR 4/2	Silty Clay Loam	NCM	
A09.210	II	25 - 35	7.5YR 4/6	Silty Clay Loam	NCM	
A09.211	I	0 - 28	10YR 4/2	Silty Clay Loam	NCM	
A09.211	II	28 - 38	10YR 6/4	Silty Clay Loam	NCM	
A09.212	I	0 - 27	10YR 4/2	Silty Clay Loam	NCM	
A09.212	II	27 - 37	7.5YR 4/6	Silty Clay Loam	NCM	
A09.213	I	0 - 27	10YR 4/2	Silty Clay Loam	NCM	
A09.213	II	27 - 37	7.5YR 4/6	Silty Clay Loam	NCM	
A09.214	I	0 - 29	10YR 4/3	Silty Clay Loam	NCM	
A09.214	II	29 - 39	7.5YR 4/6	Silty Clay Loam	NCM	
A09.215	I	0 - 26	10YR 4/3	Silty Clay Loam	NCM	
A09.215	II	26 - 36	7.5YR 4/6	Silty Clay Loam	NCM	
A09.216	I	0 - 27	10YR 6/4	Sandy Clay Loam	NCM	
A09.217	I	0 - 35	10YR 4/2	Silty Clay Loam	NCM	
A09.217	II	35 - 45	7.5YR 4/6	Silty Clay Loam	NCM	

*See Appendix F for post-lab artifact
analysis and complete artifact inventory

Shovel Test	Stratum	Strat Depth (cmts)	Soil Color	Soil Texture	Contents	Comments/Artifacts*
A09.218	I	0 - 39	10YR 4/3	Silty Clay Loam	NCM	
A09.218	II	39 - 53	10YR 3/3	Silty Clay Loam	NCM	
A09.219	I	0 - 28	10YR 4/2	Silt Loam	NCM	
A09.219	II	28 - 38	10YR 5/4	Silty Clay	NCM	
A09.220	I	0 - 26	10YR 4/2	Silt Loam	NCM	
A09.220	II	26 - 36	10YR 5/4	Silty Clay	NCM	
A09.221	I	0 - 37	10YR 4/2	Silt Loam	NCM	
A09.221	II	37 - 47	10YR 5/4	Silty Clay	NCM	
A09.222	I	0 - 29	10YR 4/2	Silt Loam	NCM	
A09.222	II	29 - 39	10YR 6/6	Silty Clay	NCM	
A09.223	I	0 - 27	10YR 4/2	Silt Loam	NCM	
A09.223	II	27 - 37	10YR 5/6	Silty Clay	NCM	
A09.224	I	0 - 29	10YR 4/2	Silt Loam	NCM	
A09.224	II	29 - 39	10YR 5/4	Silty Clay	NCM	
A09.225	I	0 - 40	10YR 4/2	Silt Loam	NCM	
A09.225	II	40 - 50	10YR 5/4	Silty Clay	NCM	
A09.226	I	0 - 29	10YR 3/3	Silt Loam	NCM	
A09.226	II	29 - 39	10YR 5/6	Silty Clay	NCM	
A09.227	I	0 - 21	10YR 3/3	Silt Loam	NCM	
A09.227	II	21 - 31	10YR 7/2	Silty Clay	NCM	
A09.228	I	0 - 27	10YR 3/3	Silt Loam	NCM	
A09.228	II	27 - 37	10YR 7/2	Silty Clay	NCM	
A09.229	I	0 - 36	10YR 3/3	Silt Loam	NCM	
A09.229	II	36 - 46	10YR 7/2	Silty Clay	NCM	
A09.230	I	0 - 29	10YR 3/3	Silt Loam	NCM	
A09.230	II	29 - 39	5YR 5/4	Clay	NCM	
A09.231	I	0 - 24	10YR 3/3	Silt Loam	NCM	
A09.231	II	24 - 34	5YR 5/4	Clay	NCM	
A09.232	I	0 - 23	10YR 3/3	Silt Loam	NCM	
A09.232	II	23 - 33	5YR 5/4	Clay	NCM	
A09.233	I	0 - 24	10YR 5/3	Silt Loam	NCM	
A09.233	II	24 - 34	10YR 7/2	Loam	NCM	
A09.234	I	0 - 27	10YR 5/3	Silt Loam	NCM	
A09.234	II	27 - 37	2.5Y 6/2	Silty Clay Loam	NCM	
A09.235	I	0 - 27	10YR 5/3	Silt Loam	NCM	
A09.235	II	27 - 37	10YR 7/2	Silty Clay Loam	NCM	
A09.236	I	0 - 26	10YR 5/3	Silt Loam	NCM	
A09.236	II	26 - 36	10YR 6/2	Silty Clay Loam	NCM	
A09.237	I	0 - 27	10YR 5/3	Silt Loam	NCM	
A09.237	II	27 - 38	7.5YR 5/3	Silty Clay Loam	NCM	Mixed with 10yr 6/2
A09.238	I	0 - 32	10YR 5/3	Silt Loam	NCM	
A09.238	II	32 - 42	7.5YR 6/2	Silty Clay Loam	NCM	
A09.239	I	0 - 26	10YR 4/3	Silty Clay Loam	NCM	
A09.239	II	26 - 36	10YR 6/2	Silty Clay Loam	NCM	

*See Appendix F for post-lab artifact
analysis and complete artifact inventory

Shovel Test	Stratum	Strat Depth (cmbs)	Soil Color	Soil Texture	Contents	Comments/Artifacts*
A09.240	I	0 - 29	10YR 3/3	Silt Loam	NCM	
A09.240	II	29 - 39	5YR 5/4	Clay	NCM	
A09.241	I	0 - 35	10YR 4/3	Silty Clay Loam	NCM	
A09.241	II	35 - 45	10YR 6/2	Silty Clay Loam	NCM	
A09.242	I	0 - 31	10YR 3/3	Silt Loam	NCM	
A09.242	II	31 - 41	10YR 7/2	Silty Clay	NCM	
A09.243	I	0 - 29	10YR 4/2	Silty Clay Loam	NCM	
A09.243	II	29 - 39	10YR 6/4	Silty Clay Loam	NCM	
A09.244	I	0 - 27	10YR 4/2	Silt Loam	NCM	
A09.244	II	27 - 37	10YR 5/4	Silty Clay	NCM	
A09.245	I	0 - 27	10YR 4/2	Silt Loam	NCM	
A09.245	II	27 - 378	10YR 5/4	Silty Clay	NCM	
A09.246	I	0 - 29	10YR 4/2	Silt Loam	NCM	
A09.246	II	29 - 39	10YR 5/4	Silty Clay	NCM	
A09.247	I	0 - 26	10YR 4/2	Silt Loam	NCM	
A09.247	II	26 - 36	10YR 5/4	Silty Clay	NCM	
A09.248	I	0 - 26	10YR 4/3	Silt Loam	NCM	
A09.248	II	26 - 36	2.5Y 7/2	Silty Clay Loam	NCM	
A09.249	I	0 - 30	10YR 4/3	Silt Loam	NCM	
A09.249	II	30 - 40	2.5Y 7/3	Silty Clay Loam	NCM	
A09.250	I	0 - 30	10YR 5/3	Silt Loam	NCM	
A09.251	I	0 - 26	10YR 4/2	Silty Clay Loam	NCM	
A09.251	II	26 - 36	10YR 6/4	Sandy Clay Loam	NCM	
A09.252	I	0 - 51	10YR 3/3	Silt Loam	NCM	
A09.252	II	51 - 61	10YR 5/4	Silty Clay	NCM	
A09.253	I	0 - 36	10YR 5/3	Silt Loam	NCM	
A09.253	II	36 - 47	10YR 6/2	Silty Clay Loam	NCM	Mixed with 10yr 4/1
A09.254	I	0 - 35	10YR 4/2	Silt Loam	NCM	
A09.254	II	35 - 44	10YR 5/4	Silty Clay	NCM	
A09.255	I	0 - 31	10YR 4/2	Silty Clay Loam	NCM	
A09.255	II	31 - 41	7.5YR 4/6	Silty Clay Loam	NCM	
A09.256	I	0 - 37	10YR 3/3	Silt Loam	NCM	
A09.256	II	37 - 47	5YR 5/4	Clay	NCM	
A09.257	I	0 - 30	10YR 4/2	Silt Loam	NCM	
A09.257	II	30 - 40	10YR 5/4	Silty Clay	NCM	
A09.258	I	0 - 30	10YR 4/3	Silt Loam	NCM	
A09.258	II	30 - 40	10YR 6/3	Silty Clay Loam	NCM	
A09.259	I	0 - 27	10YR 4/3	Silty Clay Loam	NCM	
A09.259	II	27 - 37	7.5YR 4/6	Silty Clay Loam	NCM	
A09.260	I	0 - 24	10YR 4/2	Silty Clay Loam	NCM	
A09.260	II	24 - 34	10YR 6/2	Silty Clay Loam	NCM	
A09.261	I	0 - 29	10YR 4/2	Silt Loam	NCM	
A09.261	II	29 - 39	10YR 5/4	Silty Clay	NCM	
A09.262	I	0 - 20	10YR 4/2	Silt Loam	NCM	

*See Appendix F for post-lab artifact
analysis and complete artifact inventory

Shovel Test	Stratum	Strat Depth (cmbs)	Soil Color	Soil Texture	Contents	Comments/Artifacts*
A09.262	II	20 - 30	10YR 5/4	Silty Clay	NCM	
A09.263	I	0 - 26	10YR 3/3	Silt Loam	NCM	
A09.263	II	26 - 36	10YR 7/2	Silty Clay	NCM	
A09.264	I	0 - 21	10YR 3/3	Silt Loam	NCM	
A09.264	II	21 - 31	10YR 7/2	Silty Clay	NCM	
A09.265	I	0 - 27	10YR 4/2	Silt Loam	NCM	
A09.265	II	27 - 37	10YR 6/4	Silty Clay	NCM	
A09.266	I	0 - 24	10YR 5/3	Silt Loam	NCM	
A09.266	II	24 - 34	7.5YR 6/2	Sandy Clay Loam	NCM	
A09.267	I	0 - 37	10YR 4/2	Silt Loam	NCM	
A09.267	II	37 - 47	10YR 4/4	Silty Clay	NCM	
A09.268	I	0 - 32	10YR 4/4	Silt Loam	Historic- Period Artifact(s)	One piece of undecorated whiteware found and collected
A09.268	II	32 - 42	10YR 5/4	Silt Loam	Historic- Period Artifact(s)	
A09.269	I	0 - 42	10YR 3/3	Silt Loam	Historic- Period Artifact(s)	
A09.269	II	42 - 52	10YR 5/2	Silty Clay	Historic- Period Artifact(s)	
A09.270	I	0 - 25	10YR 4/2	Silt Loam	NCM	
A09.270	II	25 - 35	10YR 4/4	Sandy Loam	NCM	
A09.271	I	0 - 39	10YR 3/3	Silt Loam	NCM	
A09.271	II	39 - 49	10YR 5/2	Silty Clay	NCM	
A09.272	I	0 - 34	10YR 4/2	Silt Loam	Historic- Period Artifact(s)	
A09.272	II	34 - 44	10YR 4/4	Silty Clay Loam	Historic- Period Artifact(s)	Mixed with 10yr 5/1
A09.273	I	0 - 29	10YR 4/4	Silt Loam	NCM	
A09.273	II	29 - 39	10YR 5/4	Sandy Loam	NCM	
A09.274	I	0 - 33	10YR 4/2	Silt Loam	NCM	
A09.274	II	33 - 48	10YR 4/4	Sandy Loam	NCM	
A09.275	I	0 - 22	10YR 4/2	Sandy Loam	NCM	
A09.275	II	22 - 100	10YR 4/4	Sand	NCM	
A09.276	I	0 - 44	10YR 3/3	Silt Loam	NCM	
A09.276	II	44 - 54	10YR 5/2	Silty Clay	NCM	
A09.277	I	0 - 30	10YR 4/2	Silt Loam	NCM	
A09.277	II	30 - 40	10YR 5/4	Silty Clay	NCM	
A09.278	I	0 - 23	10YR 3/4	Silt Loam	NCM	
A09.278	II	23 - 33	10YR 3/3	Sandy Clay Loam	NCM	
A09.279	I	0 - 30	10YR 4/3	Silty Clay Loam	NCM	
A09.279	II	30 - 40	10YR 6/2	Silty Clay Loam	NCM	

*See Appendix F for post-lab artifact analysis and complete artifact inventory

Shovel Test	Stratum	Strat Depth (cmbs)	Soil Color	Soil Texture	Contents	Comments/Artifacts*
A09.280	I	0 - 28	10YR 4/2	Silt Loam	NCM	
A09.280	II	28 - 38	10YR 4/6	Silty Clay	NCM	
A09.281	I	0 - 28	10YR 4/3	Silty Clay Loam	NCM	
A09.281	II	28 - 38	10YR 6/2	Silty Clay Loam	NCM	
A09.282	I	0 - 30	10YR 3/3	Silt Loam	NCM	
A09.282	II	30 - 40	10YR 3/2	Silty Clay	NCM	
A09.283	I	0 - 30	10YR 3/3	Silt Loam	NCM	
A09.283	II	30 - 40	10YR 5/4	Silty Clay	NCM	
A1.01	I	0 - 53	10YR 3/2	Sandy Clay Loam	NCM	20% gravel present mixed with 5% cobble
A1.02	I	0 - 27	10YR 3/2	Sandy Loam	NCM	Subrounded gravel present, lots of roots
A1.03	I	0 - 35	10YR 3/2	Sandy Loam	NCM	Road fill. Rock impasse
A1.04	I	0 - 60	10YR 3/3	Sandy Loam	NCM	Road fill with gravel
A1.05	I	0 - 40	10YR 3/2	Sandy Loam	NCM	Roots present, lots of rocks and gravel in strat 1. Modern trash (styrofoam) in strat 1. Adjacent to road. Excavation halted due to root impasse at 40cmbs
A1.06	I	0 -	10YR 3/2	Sandy Clay Loam	NCM	Disturbed
A1.07	I	0 - 40	10YR 3/2	Sandy Loam	NCM	Road fill. Large shale at base
A1.08	I	0 - 44	10YR 4/3	Loamy Sand	NCM	Road fill
A1.09	I	0 - 15	10YR 3/2	Sandy Loam	NCM	None
A1.09	II	15 - 27	10YR 4/2	Sandy Clay Loam	NCM	70% gravel
A1.09	III	27 - 37	10YR 3/3	Sandy Clay	NCM	nan
A1.10	I	0 - 20	10YR 3/2	Sandy Loam	NCM	Road fill
A1.10	II	20 - 40	10YR 4/2	Sandy Loam	NCM	More gravels
A1.11	I	0 - 30	10YR 4/3	Loamy Sand	NCM	Road fill plastic present not collected
A1.11	II	30 - 40	10YR 3/3	Loamy Sand	NCM	Fill 2
A1.12	I	0 - 15	10YR 3/2	Sandy Loam	NCM	Very rocky with pieces of blacktop
A1.13	I	0 - 30	10YR 3/2	Sandy Loam	NCM	Road fill
A1.14	I	0 - 25	10YR 3/2	Sandy Loam	NCM	Adjacent to paved road. Rocks and gravels throughout, excavation impasse due to solid layer of rock at 25cmbs
A1.15	I	0 - 25	10YR 3/2	Sandy Loam	NCM	None
A1.15	II	25 - 35	10YR 4/2	Sandy Clay Loam	NCM	None
A1.16	I	0 - 29	10YR 3/3	Sandy Loam	NCM	Very rocky, gravel present subrounded subangular
A1.17	I	0 - 20	10YR 3/2	Sandy Loam	NCM	Road fill
A1.17	II	20 - 30	10YR 4/2	Sandy Loam	NCM	Modern aluminum can bits
A1.18	I	0 - 20	10YR 3/2	Sandy Clay Loam	NCM	None
A1.18	II	20 - 30	10YR 4/2	Sandy Clay	NCM	Rocky impasse
A1.19	I	0 - 17	7.5YR 4/4	Loamy Sand	NCM	Road fill plastic present not collected
A1.19	II	17 - 37	7.5YR 4/4	Loamy Sand	NCM	Road fill plastic present not collected
A1.19	III	37 - 38	7.5YR 4/4	Loamy Sand	NCM	nan
A1.20	I	0 - 30	10YR 4/2	Sandy Loam	NCM	Road fill with some rocky and black top

*See Appendix F for post-lab artifact analysis and complete artifact inventory

Shovel Test	Stratum	Strat Depth (cmbs)	Soil Color	Soil Texture	Contents	Comments/Artifacts*
A1.21	I	0 - 18	10YR 3/2	Sandy Loam	NCM	Adjacent to road. Heavy concentration of gravel, excavation halted at 18cmbs due to gravel
A1.22	I	0 - 37	10YR 4/4	Loamy Sand	NCM	Road fill
A1.23	I	0 - 23	10YR 4/1	Sandy Loam	NCM	Road fill with Fosters can
A1.24	I	0 - 28	10YR 3/2	Sandy Loam	NCM	Adjacent to road. Roots and gravel present, excavation impasse due to both at 28cmbs
A1.25	I	0 - 19	10YR 5/3	Sandy Clay Loam	NCM	Rocks present
A1.25	II	19 - 31	10YR 6/4	Sandy Clay Loam	NCM	Rocks present
A1.26	I	0 - 27	10YR 3/3	Sandy Loam	NCM	Gravel present rounded subrounded subangular
A1.27	I	0 - 23	10YR 3/2	Sandy Clay Loam	NCM	None
A1.27	II	23 - 30	10YR 4/2	Sandy Clay Loam	NCM	None
A1.28	I	0 - 27	10YR 4/4	Loamy Sand	NCM	Road fill asphalt present not collected
A1.29	I	0 - 20	10YR 3/3	Sandy Loam	NCM	Rock and gravel present, very rocky subangular
A1.30	I	0 - 5	10YR 4/2	Sandy Loam	NCM	Rocky fill near culvert
A1.31	I	0 - 20	10YR 3/2	Sandy Loam	NCM	Adjacent to road, high concentration of gravel. Excavation impasse due to gravel
A1.32	I	0 - 20	10YR 3/2	Sandy Clay Loam	NCM	None
A1.33	I	0 - 15	10YR 3/1	Sandy Loam	NCM	Road fill
A1.33	II	15 - 30	10YR 4/2	Sandy Loam	NCM	Road fill
A1.34	I	0 - 17	10YR 3/2	Sandy Loam	NCM	Adjacent to road. High concentration of rocks and gravel, impasse at 17 cmbs
A1.35	I	0 - 17	10YR 3/3	Sandy Loam	NCM	Very rocky rounded subrounded
A1.36	I	0 - 22	10YR 4/4	Sandy Loam	NCM	Road fill
A1.37	I	0 - 17	10YR 5/3	Sandy Clay Loam	NCM	Rocks present disturbance
A1.38	I	0 - 32	10YR 4/4	Sandy Loam	NCM	road fill
A1.39	I	0 - 20	10YR 3/2	Sandy Loam	NCM	Road fill
A1.40	I	0 - 30	10YR 3/2	Sandy Loam	NCM	Adjacent to road. High concentration of gravel leading to excavation impasse at 30 cmbs. 1 piece colorless vessel glass. N/C
A1.41	I	0 - 33	10YR 4/4	Sandy Loam	NCM	Road fill
A1.42	I	0 - 27	7.5YR 3/3	Sandy Loam	NCM	Rocks and gravel present rounded subrounded subangular
A1.43	I	0 - 34	10YR 5/3	Sandy Clay Loam	NCM	Rocks present disturbed
A1.44	I	0 - 10	10YR 5/3	Sandy Clay Loam	NCM	Rock depleted
A1.45	I	0 - 22	10YR 4/4	Sandy Loam	NCM	Road fill
A10.001	I	0 - 30	10YR 3/3	Silt Loam	NCM	Soil is soft, soightly damp, but not saturated. Subangular rocks and gravel present
A10.001	II	30 - 40	10YR 4/4	Clay Loam	NCM	Sterile subsoil, some rounded rocks and gravel present.

*See Appendix F for post-lab artifact analysis and complete artifact inventory

Shovel Test	Stratum	Strat Depth (cmbs)	Soil Color	Soil Texture	Contents	Comments/Artifacts*
A10.002	I	0 - 15	10YR 4/4	Silt Loam	NCM	Plow zone
A10.002	II	15 - 25	10YR 6/4	Silt Loam	NCM	Sterile
A10.003	I	0 - 23	10YR 4/3	Silt Loam	NCM	Plow zone
A10.003	II	23 - 33	10YR 6/4	Silt Loam	NCM	Sterile
A10.004	I	0 - 10	10YR 3/3	Silty Clay Loam	NCM	Disturbed
A10.005	I	0 - 12	10YR 4/3	Silt Loam	NCM	Plow zone
A10.005	II	12 - 25	10YR 6/4	Silt Loam	NCM	Sterile
A10.006	I	0 - 28	10YR 3/4	Silty Clay	NCM	Subrounded and rounded rocks and gravel present.
A10.006	II	28 - 38	10YR 4/4	Sandy Clay	NCM	Sterile subsoil, rounded and well rounded rocks and gravel present.
A10.007	I	0 - 41	10YR 4/3	Silt Loam	NCM	In oats. Large subrounded rocks present.
A10.007	II	41 - 51	10YR 6/4	Silty Clay Loam	NCM	Heavy oxidation present.
A10.008	I	0 - 15	10YR 4/1	Silt Loam	NCM	
A10.008	II	15 - 20	10YR 6/2	Silty Clay Loam	NCM	
A10.009	I	0 - 10	10YR 4/3	Silt Loam	NCM	
A10.009	II	10 - 34	10YR 4/4	Silt Loam	NCM	
A10.009	III	34 - 44	10YR 5/4	Clay Loam	NCM	
A10.010	I	0 - 31	10YR 4/3	Silty Clay Loam	NCM	
A10.010	II	31 - 41	10YR 6/2	Silty Clay Loam	NCM	
A10.011	I	0 - 30	10YR 3/2	Silty Clay Loam	NCM	Gladdened soils
A10.011	II	30 - 40	10YR 5/4	Silty Clay	NCM	
A11.001	I	0 - 20	10YR 3/2	Silt Loam	NCM	
A11.001	II	20 - 30	10YR 4/4	Silty Clay	NCM	
A11.002	I	0 - 18	10YR 3/2	Silt Loam	NCM	
A11.002	II	18 - 28	10YR 4/4	Silty Clay	NCM	
A12.001	I	0 - 27	10YR 4/2	Silt Loam	NCM	
A12.002	I	0 - 35	10YR 4/3	Silt Loam	NCM	Plow zone
A12.002	II	35 - 45	10YR 6/3	Silt Loam	NCM	Sterile
A12.003	I	0 - 34	10YR 3/4	Silt Loam	NCM	Plowzone, sunamgular and subrounded rocks and gravel present
A12.003	II	34 - 44	10YR 4/4	Silty Clay Loam	NCM	Sterile subsoil, subrounded rocks and gravel present
A12.004	I	0 - 14	10YR 3/2	Silt Loam	NCM	Plow zone oxidized
A12.004	II	14 - 22	10YR 5/2	Silt Loam	NCM	Sterile oxidized
A12.005	I	0 - 22	10YR 4/2	Silt Loam	NCM	
A12.005	II	22 - 32	10YR 5/4	Silty Clay	NCM	
A13.001	I	0 - 26	10YR 4/4	Silt Loam	NCM	Plow zone
A13.001	II	26 - 36	10YR 6/3	Silt Loam	NCM	Sterile
A13.002	I	0 - 25	10YR 3/4	Silt Loam	NCM	Plowzone, rounded and subrounded rocks present
A13.002	II	25 - 35	10YR 4/3	Clay Loam	NCM	Sterile subsoil, rounded rocks present
A13.003	I	0 - 26	10YR 4/2	Silt Loam	NCM	
A13.004	I	0 - 25	10YR 3/3	Silt Loam	NCM	Plow zone
A13.004	II	25 - 35	10YR 5/3	Silt Loam	NCM	Sterile
A13.005	I	0 - 31	10YR 3/3	Silty Clay Loam	NCM	Plowzone, subrounded and rounded rocks and gravel present.

*See Appendix F for post-lab artifact analysis and complete artifact inventory

Shovel Test	Stratum	Strat Depth (cmts)	Soil Color	Soil Texture	Contents	Comments/Artifacts*
A13.005	II	31 - 41	10YR 4/3	Silt Loam	NCM	Sterile subsoil, well rounded rocks present
A13.006	I	0 - 36	10YR 4/2	Silt Loam	NCM	
A13.006	II	36 - 46	10YR 5/4	Silty Clay	NCM	
A13.007	I	0 - 20	10YR 4/3	Silt Loam	NCM	Plow zone
A13.007	II	20 - 32	10YR 5/3	Silt Loam	NCM	Sterile
A13.008	I	0 - 30	10YR 3/3	Silty Clay Loam	NCM	Plowzone, rounded and subrounded rocks and gravel present
A13.008	II	30 - 30	10YR 4/4	Clay Loam	NCM	Sterile subsoil, rounded rocks and gravel present
A13.009	I	0 - 30	10YR 4/3	Silt Loam	NCM	Plow zone
A13.009	II	30 - 40	7.5YR 5/4	Clay Loam	NCM	Sterile
A14.001	I	0 - 21	10YR 3/3	Silt Loam	NCM	Plow zone
A14.001	II	21 - 33	10YR 6/3	Silt Loam	NCM	Sterile
A14.002	I	0 - 31	10YR 3/3	Loamy Sand	NCM	Plowzone, some rounded rocks and gravel present
A14.002	II	31 - 41	10YR 4/4	Silt Loam	NCM	Sterile subsoil
A14.003	I	0 - 33	10YR 4/2	Silt Loam	NCM	
A14.003	II	33 - 43	5YR 5/6	Sandy Clay	NCM	
A14.004	I	0 - 27	10YR 3/3	Silt Loam	NCM	Plow zone
A14.004	II	27 - 37	5YR 5/6	Clay Loam	NCM	Sterile oxidized
A14.005	I	0 - 35	10YR 3/3	Loamy Sand	NCM	Subrounded rocks and gravel present. Plowzone. Rock impasse @32cmts
A14.006	I	0 - 37	10YR 4/2	Silt Loam	NCM	
A14.006	II	37 - 47	5YR 5/6	Sandy Clay	NCM	
A14.007	I	0 - 58	10YR 3/3	Silt Loam	NCM	
A14.007	II	58 - 68	10YR 5/4	Silty Clay	NCM	
A14.008	I	0 - 30	7.5YR 4/4	Silty Clay	NCM	
A14.008	II	30 - 40	7.5YR 5/4	Silty Clay Loam	NCM	
A14.009	I	0 - 30	10YR 4/3	Silt Loam	NCM	
A14.009	II	30 - 40	10YR 5/4	Silt Loam	NCM	
A15.001	I	0 - 20	10YR 4/3	Silty Clay Loam	NCM	Subangular rocks and gravel present
A15.001	II	20 - 30	10YR 5/1	Clay Loam	NCM	Sterile subsoil, very rocky. Subangular rocks and gravel present
A15.002	I	0 - 14	10YR 4/4	Silt Loam	NCM	Plow zone
A15.002	II	14 - 25	10YR 5/2	Silt Loam	NCM	Sterile oxidized
A15.003	I	0 - 41	10YR 4/2	Silt Loam	NCM	
A15.004	I	0 - 20	10YR 3/3	Silt Loam	NCM	Plow zone
A15.004	II	20 - 30	10YR 5/4	Silt Loam	NCM	Sterile
A16.001	I	0 - 24	10YR 4/3	Silt Loam	NCM	
A16.001	II	24 - 34	10YR 4/4	Silty Clay Loam	NCM	
A16.002	I	0 - 22	10YR 4/3	Silt Loam	NCM	Sub angular rocks present. In field.
A16.002	II	22 - 32	10YR 5/4	Silty Clay Loam	NCM	Degraded rocks present. Some oxidation.
A16.003	I	0 - 22	10YR 4/3	Silt Loam	NCM	
A16.003	II	22 - 32	10YR 4/4	Clay Loam	NCM	
A16.004	I	0 - 51	10YR 4/3	Silt Loam	NCM	
A16.004	II	51 - 61	10YR 5/3	Silty Clay Loam	NCM	

*See Appendix F for post-lab artifact analysis and complete artifact inventory

Shovel Test	Stratum	Strat Depth (cmts)	Soil Color	Soil Texture	Contents	Comments/Artifacts*
A16.005	I	0 - 25	10YR 4/3	Silt Loam	NCM	
A16.005	II	25 - 35	10YR 4/4	Silty Clay Loam	NCM	
A16.006	I	0 - 42	10YR 4/3	Silt Loam	NCM	Subrounded rocks present.
A16.006	II	42 - 52	10YR 5/4	Silty Clay Loam	NCM	Degraded rocks present
A16.007	I	0 - 23	10YR 4/3	Silt Loam	NCM	
A16.007	II	23 - 33	10YR 4/4	Clay Loam	NCM	
A16.008	I	0 - 31	10YR 4/3	Silt Loam	NCM	
A16.008	II	31 - 41	10YR 4/6	Silty Clay Loam	NCM	
A16.009	I	0 - 29	10YR 4/3	Silt Loam	NCM	Subrounded rocks present.
A16.009	II	29 - 39	10YR 5/4	Silty Clay Loam	NCM	Degraded rocks present. Some oxidation
A16.010	I	0 - 27	10YR 4/3	Silt Loam	NCM	Subrounded rocks present. in hayfield.
A16.010	II	27 - 37	10YR 5/4	Silty Clay Loam	NCM	Degraded rocks present. Some oxidation present
A16.011	I	0 - 20	10YR 3/4	Silt Loam	NCM	
A16.011	II	20 - 30	10YR 4/4	Silt Loam	NCM	
A17.001	I	0 - 24	10YR 3/4	Silty Clay Loam	NCM	Very angular rocks and gravel present. Disturbed. Ended @24cmts due to disturbance
A17.002	I	0 - 8	10YR 4/2	Silt Loam	NCM	
A17.003	I	0 - 23	10YR 3/3	Silt Loam	NCM	Topsoil with gravels
A17.003	II	23 - 30	10YR 6/2	Clay Loam	NCM	Sterile
A17.004	I	0 - 10	10YR 4/4	Silty Clay	NCM	Very rocky. Subangular and angular rocks and gravel present. Rock impasse @10cmts
A17.005	I	0 - 33	10YR 4/2	Silt Loam	NCM	
A17.005	II	33 - 43	10YR 4/4	Silty Clay	NCM	
A17.006	I	0 - 31	10YR 4/3	Silt Loam	NCM	Subangular rocks and gravel present
A17.006	II	31 - 41	10YR 5/2	Silty Clay	NCM	Sterile subsoil, subangular rocks and gravel present
A18.001	I	0 - 30	10YR 3/3	Silt Loam	NCM	Plow zone
A18.001	II	30 - 40	10YR 5/4	Silt Loam	NCM	Sterile
A18.002	I	0 - 28	10YR 4/2	Silt Loam	NCM	
A18.003	I	0 - 15	10YR 4/4	Silt Loam	NCM	Plow zone
A18.003	II	15 - 25	10YR 6/4	Silt Loam	NCM	Sterile
A18.004	I	0 - 30	10YR 4/2	Silt Loam	NCM	
A18.004	II	30 - 40	10YR 6/4	Silty Clay	NCM	
A18.005	I	0 - 18	10YR 3/3	Silt Loam	NCM	Plow zone
A18.005	II	18 - 30	10YR 6/4	Silt Loam	NCM	Sterile
A18.006	I	0 - 30	10YR 4/2	Silt Loam	NCM	
A18.006	II	30 - 40	10YR 6/4	Silty Clay	NCM	
A18.007	I	0 - 25	10YR 3/3	Silt Loam	NCM	Plow zone
A18.007	II	25 - 35	10YR 6/4	Silt Loam	NCM	Sterile
A19.001	I	0 - 10	10YR 3/2	Silt Loam	NCM	Plow zone saturated
A19.002	I	0 - 21	10YR 2.5/2	Silt Loam	NCM	Plow zone oxidized
A19.002	II	21 - 31	10YR 5/2	Silt Loam	NCM	Sterile oxidized
A19.003	I	0 - 26	10YR 4/2	Silt Loam	NCM	

*See Appendix F for post-lab artifact analysis and complete artifact inventory

Shovel Test	Stratum	Strat Depth (cmts)	Soil Color	Soil Texture	Contents	Comments/Artifacts*
A19.003	II	26 - 36	10YR 5/4	Silty Clay	NCM	
A19.004	I	0 - 26	10YR 3/2	Silt Loam	NCM	Plow zone oxidized
A19.004	II	26 - 32	7.5YR 6/4	Silt Loam	NCM	Sterile oxidized
A19.005	I	0 - 8	10YR 4/2	Silt Loam	NCM	
A19.006	I	0 - 17	10YR 3/2	Silt Loam	NCM	Plow zone oxidized
A19.006	II	17 - 27	10YR 5/2	Silt Loam	NCM	Sterile oxidized saturated
A19.007	I	0 - 22	10YR 3/2	Silt Loam	NCM	Plow zone
A19.007	II	22 - 32	7.5YR 6/3	Silt Loam	NCM	Sterile oxidized
A19.008	I	0 - 21	10YR 3/2	Silt Loam	NCM	
A19.008	II	21 - 32	5YR 5/4	Silty Clay	NCM	
A19.009	I	0 - 17	10YR 3/2	Silt Loam	NCM	Plow zone
A19.009	II	17 - 27	7.5YR 6/3	Silt Loam	NCM	Sterile oxidized
A19.010	I	0 - 30	10YR 3/2	Silt Loam	NCM	
A19.010	II	30 - 40	5YR 5/4	Silty Clay	NCM	
A19.011	I	0 - 22	10YR 3/3	Silt Loam	NCM	Plow zone
A19.011	II	22 - 32	7.5YR 6/3	Silt Loam	NCM	Sterile
A19.012	I	0 - 31	10YR 4/2	Silt Loam	NCM	
A19.012	II	31 - 41	5YR 5/4	Silty Clay	NCM	
A19.013	I	0 - 18	10YR 3/3	Silt Loam	NCM	Plow zone
A19.013	II	18 - 28	7.5YR 6/3	Silt Loam	NCM	
A19.014	I	0 - 28	10YR 3/2	Silt Loam	NCM	
A19.014	II	28 - 38	10YR 6/4	Silty Clay	NCM	
A19.015	I	0 - 18	10YR 3/3	Silt Loam	NCM	Plow zone
A19.015	II	18 - 30	7.5YR 6/3	Silt Loam	NCM	Sterile
A19.016	I	0 - 24	10YR 3/2	Silt Loam	NCM	
A19.016	II	24 - 35	5YR 5/4	Silty Clay	NCM	
A19.017	I	0 - 26	10YR 4/3	Silt Loam	NCM	Plow zone
A19.017	II	26 - 38	10YR 6/3	Silt Loam	NCM	Sterile
A19.018	I	0 - 32	10YR 4/2	Silt Loam	NCM	Possible foundation stone? No other materials found but stone is rectangular and symmetrical.
A19.018	II	32 - 42	5YR 5/4	Silty Clay	NCM	
A19.019	I	0 - 23	10YR 4/3	Silt Loam	NCM	Plow zone
A19.019	II	23 - 33	10YR 6/3	Silt Loam	NCM	Sterile
A19.020	I	0 - 29	10YR 4/2	Silt Loam	NCM	
A19.021	I	0 - 18	10YR 4/2	Silt Loam	NCM	Plow zone
A19.021	II	18 - 30	10YR 6/3	Silt Loam	NCM	Sterile
A19.022	I	0 - 18	10YR 4/2	Silt Loam	NCM	Plow zone
A19.022	II	18 - 28	10YR 6/3	Silt Loam	NCM	Sterile oxidized
A19.023	I	0 - 33	10YR 4/2	Silt Loam	NCM	
A19.023	II	33 - 43	10YR 5/4	Silty Clay	NCM	
A19.024	I	0 - 26	10YR 4/3	Silt Loam	NCM	Plow zone
A19.024	II	26 - 38	10YR 6/2	Silt Loam	NCM	Sterile
A19.025	I	0 - 31	10YR 4/2	Silt Loam	NCM	
A19.025	II	31 - 41	10YR 6/4	Silty Clay	NCM	

*See Appendix F for post-lab artifact analysis and complete artifact inventory

Shovel Test	Stratum	Strat Depth (cmbs)	Soil Color	Soil Texture	Contents	Comments/Artifacts*
A19.026	I	0 - 29	10YR 4/3	Silt Loam	NCM	
A19.026	II	29 - 39	10YR 6/1	Silt Loam	NCM	
A19.027	I	0 - 20	10YR 3/3	Silt Loam	NCM	
A19.027	II	20 - 31	10YR 4/3	Silt Loam	NCM	Root impasse
A19.028	I	0 - 27	10YR 4/2	Silt Loam	NCM	Edge of tree line
A19.028	II	27 - 37	10YR 5/4	Silt Loam	NCM	
A19.029	I	0 - 26	10YR 4/4	Silt Loam	NCM	Edge of ag field
A19.029	II	26 - 35	10YR 5/4	Silty Clay Loam	NCM	Degraded subrounded rocks present
A19.030	I	0 - 29	10YR 4/4	Silt Loam	NCM	Edge of ag field. Angular rocks present
A19.030	II	29 - 39	10YR 5/6	Silty Clay Loam	NCM	Some oxidation present
A19.031	I	0 - 22	10YR 4/2	Silt Loam	NCM	Edge of tree line
A19.031	II	22 - 32	10YR 5/4	Silt Loam	NCM	
A19.032	I	0 - 31	10YR 4/4	Silt Loam	NCM	Sub angular rocks present
A19.032	II	31 - 41	10YR 5/6	Silty Clay Loam	NCM	Light oxidation present.
A19.033	I	0 - 33	10YR 4/3	Silt Loam	NCM	Forest
A19.033	II	33 - 43	10YR 6/4	Silt Loam	NCM	
A19.034	I	0 - 39	10YR 4/3	Silt Loam	NCM	Subrounded rocks present.
A19.034	II	39 - 49	10YR 5/4	Silty Clay Loam	NCM	Minimal oxidation present. Patches of clay.
A19.035	I	0 - 23	10YR 4/1	Silt Loam	NCM	
A19.036	I	0 - 34	10YR 4/2	Silty Clay Loam	NCM	
A19.036	II	34 - 44	10YR 6/2	Silty Clay	NCM	
A19.037	I	0 - 38	10YR 4/2	Silt Loam	NCM	
A19.037	II	38 - 48	10YR 5/4	Clay Loam	NCM	
A19.038	I	0 - 26	10YR 4/3	Silt Loam	NCM	In mowed area in front of landowners house. Some subrounded rocks present.
A19.038	II	26 - 36	10YR 6/4	Silty Clay Loam	NCM	Heavy oxidation present
A19.039	I	0 - 32	10YR 4/2	Silt Loam	NCM	Large clay proportion
A19.039	II	32 - 42	10YR 5/6	Clay Loam	NCM	Heavily oxidized clay
A19.040	I	0 - 29	10YR 4/3	Silt Loam	NCM	
A19.040	II	29 - 39	10YR 6/2	Silty Clay Loam	NCM	
A19.041	I	0 - 35	10YR 4/3	Silt Loam	NCM	Some subrounded rocks present. In mowed area in landowner's yard.
A19.041	II	35 - 45	10YR 6/4	Silty Clay Loam	NCM	Sub angular rocks present. Heavy oxidation present
A19.042	I	0 - 30	10YR 4/2	Silt Loam	NCM	High clay proportion
A19.042	II	30 - 40	10YR 5/4	Clay Loam	NCM	Highly oxidized clay
A19.043	I	0 - 21	10YR 4/2	Silt Loam	NCM	
A19.043	II	21 - 31	10YR 6/2	Silt Loam	NCM	
A19.044	I	0 - 31	10YR 4/3	Silt Loam	NCM	
A19.044	II	31 - 41	10YR 4/6	Silty Clay Loam	NCM	
A19.045	I	0 - 33	10YR 4/3	Silt Loam	NCM	Subrounded rocks present. In mowed area.
A19.045	II	33 - 43	10YR 6/4	Silty Clay	NCM	Very heavy oxidation present.
A19.046	I	0 - 32	10YR 4/2	Silt Loam	NCM	

*See Appendix F for post-lab artifact analysis and complete artifact inventory

Shovel Test	Stratum	Strat Depth (cmts)	Soil Color	Soil Texture	Contents	Comments/Artifacts*
A19.046	II	32 - 42	10YR 6/2	Silty Clay Loam	NCM	
A19.047	I	0 - 45	10YR 3/3	Clay Loam	NCM	
A19.047	II	45 - 55	10YR 5/3	Clay	NCM	
A19.048	I	0 - 31	10YR 4/2	Silt Loam	NCM	
A19.048	II	31 - 41	10YR 6/2	Silty Clay Loam	NCM	Mixed with 7.5yr 5/3
A19.049	I	0 - 40	10YR 4/3	Silt Loam	NCM	
A19.049	II	40 - 59	7.5YR 4/4	Silty Clay Loam	NCM	
A19.050	I	0 - 36	10YR 4/3	Silt Loam	NCM	
A19.050	II	36 - 46	10YR 6/2	Silty Clay Loam	NCM	
A19.051	I	0 - 26	10YR 4/2	Silt Loam	NCM	
A19.051	II	26 - 36	10YR 7/2	Silty Clay Loam	NCM	
A19.052	I	0 - 12	10YR 3/3	Clay Loam	NCM	
A19.053	I	0 - 26	10YR 4/3	Silt Loam	NCM	
A19.054	I	0 - 13	10YR 4/3	Silt Loam	NCM	
A19.054	II	13 - 23	10YR 6/2	Silty Clay Loam	NCM	
A19.055	I	0 - 14	10YR 4/3	Silt Loam	NCM	
A19.055	II	14 - 25	10YR 6/2	Silty Clay Loam	NCM	
A19.056	I	0 - 34	10YR 3/3	Clay Loam	NCM	
A19.056	II	34 - 44	10YR 5/3	Clay	NCM	Very compact
A19.057	I	0 - 22	10YR 4/6	Silt Loam	NCM	
A19.057	II	22 - 32	10YR 5/6	Sandy Loam	NCM	
A19.058	I	0 - 14	10YR 4/3	Silt Loam	NCM	
A19.058	II	14 - 25	10YR 5/4	Silt Loam	NCM	
A19.059	I	0 - 15	10YR 4/3	Silt Loam	NCM	
A19.059	II	15 - 25	10YR 5/4	Silt Loam	NCM	
A19.060	I	0 - 47	7.5YR 4/4	Silt	NCM	
A19.061	I	0 - 20	10YR 3/3	Clay Loam	NCM	
A19.061	II	20 - 30	10YR 5/4	Silty Clay	NCM	
A19.062	I	0 - 19	10YR 3/3	Clay Loam	NCM	
A19.062	II	19 - 29	10YR 5/3	Silty Clay	NCM	
A19.063	I	0 - 17	10YR 4/3	Silt Loam	NCM	
A19.063	II	17 - 27	10YR 5/4	Silty Clay Loam	NCM	
A19.064	I	0 - 20	10YR 4/3	Silt Loam	NCM	
A19.064	II	20 - 30	10YR 5/4	Silty Clay Loam	NCM	
A19.065	I	0 - 19	10YR 4/3	Silt Loam	NCM	
A19.065	II	19 - 29	10YR 5/4	Silty Clay Loam	NCM	
A19.066	I	0 - 15	10YR 4/3	Silt Loam	NCM	
A19.066	II	15 - 29	10YR 5/4	Silty Clay Loam	NCM	
A19.067	I	0 - 15	10YR 4/3	Silt Loam	NCM	
A19.068	I	0 - 24	10YR 3/3	Clay Loam	NCM	
A19.068	II	24 - 34	10YR 5/3	Silty Clay	NCM	
A19.069	I	0 - 17	10YR 4/3	Silt Loam	NCM	
A19.069	II	17 - 28	10YR 5/4	Silty Clay Loam	NCM	
A19.070	I	0 - 15	10YR 4/3	Silt Loam	NCM	

*See Appendix F for post-lab artifact analysis and complete artifact inventory

Shovel Test	Stratum	Strat Depth (cmbs)	Soil Color	Soil Texture	Contents	Comments/Artifacts*
A19.071	I	0 - 16	10YR 4/3	Silt Loam	NCM	
A19.071	II	16 - 26	10YR 5/4	Silty Clay Loam	NCM	
A19.072	I	0 - 23	10YR 3/4	Silt Loam	NCM	Subangular rocks present
A19.072	II	23 - 36	10YR 5/6	Silt	NCM	Sterile subsoil, angular rocks present
A19.073	I	0 - 32	7.5YR 4/4	Silt Loam	NCM	
A19.073	II	32 - 44	7.5YR 5/4	Silty Clay	NCM	
A19.074	I	0 - 24	10YR 3/3	Clay Loam	NCM	
A19.074	II	24 - 33	10YR 5/3	Silty Clay	NCM	
A19.075	I	0 - 24	10YR 3/4	Silt Loam	NCM	
A19.075	II	24 - 36	10YR 5/6	Silt	NCM	
A19.076	I	0 - 19	10YR 4/3	Silt Loam	NCM	
A19.076	II	19 - 29	10YR 6/3	Silt Loam	NCM	
A19.077	I	0 - 27	10YR 3/3	Clay Loam	NCM	
A19.077	II	27 - 37	10YR 5/3	Silty Clay	NCM	
A19.078	I	0 - 40	10YR 3/3	Clay Loam	NCM	
A19.078	II	40 - 50	7.5YR 4/4	Clay	NCM	
A19.079	I	0 - 25	10YR 3/3	Silty Clay Loam	NCM	Subrounded rocks present.
A19.079	II	25 - 35	7.5YR 4/4	Silty Clay	NCM	Sterile subsoil, subangular rocks present
A19.080	I	0 - 44	10YR 3/3	Clay Loam	NCM	
A19.080	II	44 - 54	5YR 4/6	Clay	NCM	
A19.081	I	0 - 21	10YR 4/3	Silt Loam	NCM	
A19.081	II	21 - 33	10YR 5/4	Silt Loam	NCM	
A19.082	I	0 - 20	10YR 4/6	Silt Loam	NCM	
A19.082	II	20 - 30	10YR 5/6	Silt	NCM	
A19.083	I	0 - 28	10YR 4/6	Silt Loam	NCM	
A19.083	II	28 - 38	10YR 5/6	Silt	NCM	
A19.084	I	0 - 21	10YR 4/3	Silt Loam	NCM	
A19.084	II	21 - 31	10YR 5/4	Silt Loam	NCM	
A19.085	I	0 - 24	10YR 3/3	Clay Loam	NCM	
A19.085	II	24 - 34	10YR 5/4	Silty Clay	NCM	
A19.086	I	0 - 30	10YR 4/6	Silt Loam	NCM	
A19.086	II	30 - 40	10YR 5/6	Silt	NCM	
A19.087	I	0 - 29	10YR 4/6	Silt Loam	NCM	
A19.087	II	29 - 40	10YR 5/6	Silt	NCM	
A19.088	I	0 - 28	7.5YR 4/3	Silt Loam	NCM	
A19.088	II	28 - 39	7.5YR 5/4	Silt Loam	NCM	
A19.088	III	39 - 39	7.5YR 6/4	Silt	NCM	
A19.089	I	0 - 51	10YR 5/4	Silt Loam	NCM	
A19.089	II	51 - 61	10YR 4/4	Silty Clay	NCM	
A19.090	I	0 - 24	10YR 4/3	Silt Loam	NCM	
A19.091	I	0 - 33	10YR 4/2	Silt Loam	NCM	
A19.091	II	33 - 43	10YR 6/4	Silty Clay Loam	NCM	
A19.092	I	0 - 35	10YR 4/2	Silt Loam	NCM	Subangular cobbles present
A19.092	II	35 - 45	10YR 6/4	Silty Clay Loam	NCM	

*See Appendix F for post-lab artifact
analysis and complete artifact inventory

Shovel Test	Stratum	Strat Depth (cmts)	Soil Color	Soil Texture	Contents	Comments/Artifacts*
A19.093	I	0 - 15	10YR 3/3	Silt Loam	NCM	
A19.094	I	0 - 30	10YR 6/3	Silt	NCM	
A19.095	I	0 - 21	10YR 4/2	Silt Loam	Historic- Period Artifact(s)	
A19.095	II	21 - 31	10YR 5/4	Silty Clay	Historic- Period Artifact(s)	
A19.096	I	0 - 22	10YR 4/2	Silt Loam	NCM	Plowzone
A19.096	II	22 - 32	10YR 5/3	Silt Loam	NCM	Sterile
A19.097	I	0 - 32	10YR 4/3	Silt Loam	Historic- Period Artifact(s)	High quantity of brick fragments not collected
A19.097	II	32 - 42	10YR 7/2	Silty Clay	Historic- Period Artifact(s)	
A19.098	I	0 - 35	10YR 3/3	Silt Loam	Historic- Period Artifact(s)	
A19.098	II	35 - 45	10YR 4/3	Sandy Loam	Historic- Period Artifact(s)	Drastic drop in rock content compared to previous strata
A19.099	I	0 - 43	10YR 4/2	Silt Loam	NCM	
A19.099	II	43 - 57	10YR 5/4	Silty Clay Loam	NCM	
A19.100	I	0 - 20	10YR 2.5/2	Silt Loam	NCM	Plowzone
A19.100	II	20 - 30	10YR 5/2	Silty Clay Loam	NCM	Sterile oxidized
A19.101	I	0 - 30	10YR 4/3	Silt Loam	NCM	
A19.101	II	30 - 40	10YR 6/3	Sandy Loam	NCM	
A19.102	I	0 - 38	10YR 3/3	Silt Loam	NCM	
A19.102	II	38 - 48	10YR 6/3	Silty Clay	NCM	
A19.103	I	0 - 36	10YR 4/2	Silt Loam	NCM	
A19.103	II	36 - 46	10YR 5/4	Silty Clay	NCM	
A19.104	I	0 - 24	10YR 4/2	Silt Loam	NCM	Plowzone
A19.104	II	24 - 34	10YR 5/3	Clay Loam	NCM	Sterile
A19.105	I	0 - 34	10YR 4/2	Silt Loam	NCM	
A19.105	II	34 - 44	10YR 5/4	Silty Clay	NCM	
A19.106	I	0 - 31	10YR 4/2	Silt Loam	NCM	Plowzone
A19.106	II	31 - 41	7.5YR 6/4	Silt Loam	NCM	Sterile
A19.107	I	0 - 32	10YR 4/3	Silt Loam	NCM	
A19.107	II	32 - 42	7.5YR 6/4	Sandy Loam	NCM	
A19.108	I	0 - 35	10YR 3/3	Silt Loam	NCM	
A19.108	II	35 - 45	10YR 6/3	Silty Clay	NCM	
A19.109	I	0 - 30	10YR 4/2	Silt Loam	NCM	Plowzone
A19.109	II	30 - 40	10YR 6/3	Silt Loam	NCM	
A19.110	I	0 - 31	10YR 4/2	Silt Loam	NCM	
A19.110	II	31 - 41	10YR 5/4	Silty Clay	NCM	
A19.111	I	0 - 38	10YR 4/3	Silt Loam	NCM	

*See Appendix F for post-lab artifact analysis and complete artifact inventory

Shovel Test	Stratum	Strat Depth (cmb)	Soil Color	Soil Texture	Contents	Comments/Artifacts*
A19.111	II	38 - 48	10YR 6/4	Sandy Loam	NCM	
A19.112	I	0 - 42	10YR 4/2	Silt Loam	NCM	
A19.112	II	42 - 52	10YR 5/4	Silty Clay	NCM	
A19.113	I	0 - 30	10YR 4/2	Silt Loam	NCM	Plowzone
A19.113	II	30 - 40	10YR 6/4	Silt Loam	NCM	Sterile
A19.114	I	0 - 38	10YR 4/3	Silt Loam	NCM	
A19.114	II	38 - 48	10YR 6/3	Sandy Loam	NCM	
A19.115	I	0 - 31	10YR 3/3	Silt Loam	NCM	
A19.115	II	31 - 41	10YR 6/3	Silty Clay	NCM	
A20.001	I	0 - 9	10YR 5/4	Silty Clay	NCM	Stpin between 4/ trees. Root impasse
A20.002	I	0 - 20	10YR 5/2	Silt Loam	NCM	
A20.002	II	20 - 30	10YR 6/1	Silt Loam	NCM	
A20.003	I	0 - 6	10YR 3/2	Loam	NCM	
A20.003	II	6 - 22	10YR 4/3	Silt Loam	NCM	
A20.003	III	22 - 32	10YR 6/1	Silt Loam	NCM	
A20.004	I	0 - 6	10YR 4/3	Silt Loam	NCM	Subrounded rocks present
A20.004	II	6 - 16	10YR 5/6	Silt Loam	NCM	Root impasse
A20.005	I	0 - 40	10YR 5/3	Silt Loam	NCM	Sub angular stones 5- 20 cm
A20.006	I	0 - 19	10YR 4/3	Silt Loam	NCM	
A20.006	II	19 - 29	10YR 6/2	Silt Loam	NCM	
A20.007	I	0 - 21	10YR 4/3	Silt Loam	NCM	Sub angular rocks present.
A20.007	II	21 - 31	10YR 5/6	Silty Clay Loam	NCM	Very heavy oxidation present
A20.008	I	0 - 5	10YR 3/2	Loam	NCM	
A20.008	II	5 - 13	10YR 4/3	Silt Loam	NCM	
A20.008	III	13 - 23	10YR 6/2	Silt Loam	NCM	
A20.009	I	0 - 27	10YR 4/3	Silt Loam	NCM	Large amount of large angular rocks present
A20.009	II	27 - 37	10YR 5/6	Silty Clay Loam	NCM	Light oxidation present
A20.010	I	0 - 23	10YR 4/2	Silt Loam	NCM	
A20.010	II	23 - 50	10YR 6/3	Silt Loam	NCM	
A20.010	III	50 - 60	10YR 6/1	Silt Loam	NCM	
A20.011	I	0 - 13	10YR 4/3	Silt Loam	NCM	
A20.011	II	13 - 23	10YR 6/3	Silt Loam	NCM	
A20.012	I	0 - 26	10YR 4/3	Silt Loam	NCM	Small sub angular rocks present
A20.012	II	26 - 37	10YR 5/6	Silty Clay Loam	NCM	Light oxidation present
A20.013	I	0 - 28	10YR 4/3	Silt Loam	NCM	
A20.013	II	28 - 38	10YR 6/3	Silt Loam	NCM	
A20.014	I	0 - 19	10YR 4/2	Silt Loam	NCM	Brick fragment.
A20.014	II	19 - 40	10YR 4/3	Silt Loam	NCM	
A20.015	I	0 - 33	10YR 5/4	Silt Loam	NCM	Subrounded rocks present. Rock impasse
A20.016	I	0 - 30	10YR 4/3	Silt Loam	NCM	
A20.016	II	30 - 40	10YR 6/2	Silt Loam	NCM	
A20.017	I	0 - 26	10YR 4/3	Silt Loam	NCM	Sub angular rocks present. In hayfield.
A20.017	II	26 - 38	10YR 5/4	Silty Clay Loam	NCM	Light oxidation present

*See Appendix F for post-lab artifact analysis and complete artifact inventory

Shovel Test	Stratum	Strat Depth (cmbs)	Soil Color	Soil Texture	Contents	Comments/Artifacts*
A20.018	I	0 - 20	10YR 4/2	Silt Loam	NCM	
A20.018	II	20 - 30	10YR 5/2	Silty Clay Loam	NCM	
A20.019	I	0 - 31	10YR 4/3	Silt Loam	NCM	
A20.019	II	31 - 41	10YR 6/2	Silt Loam	NCM	
A20.020	I	0 - 38	10YR 4/3	Silt Loam	NCM	Brick fragment
A20.021	I	0 - 26	10YR 4/3	Silt Loam	NCM	Subrounded rocks present. In hayfield
A20.021	II	26 - 3	10YR 5/4	Silty Clay Loam	NCM	Sub angular rocks present. Light oxidation
A20.022	I	0 - 25	10YR 4/3	Silt Loam	NCM	Subrounded rocks present. In hayfield
A20.022	II	25 - 35	10YR 5/4	Silty Clay Loam	NCM	Sub angular rocks present. Light oxidation
A20.023	I	0 - 46	10YR 4/2	Silt Loam	NCM	
A20.023	II	46 - 56	10YR 5/2	Silty Clay Loam	NCM	
A20.024	I	0 - 39	10YR 4/3	Silt Loam	Historic-Period Artifact(s)	One glazed whiteware. One glass fragment. One base to a glass vessel.
A20.024	II	39 - 49	10YR 6/3	Silt Loam	Historic-Period Artifact(s)	
A20.025	I	0 - 23	10YR 4/3	Silt Loam	NCM	Subrounded rocks present. Modern trash too. In hayfield
A20.025	II	23 - 33	10YR 5/4	Silty Clay Loam	NCM	Sub angular rocks present. Light oxidation
A20.026	I	0 - 21	10YR 4/3	Silt Loam	NCM	Subrounded rocks present. In hayfield
A20.026	II	21 - 31	10YR 5/4	Silty Clay Loam	NCM	Light oxidation. Sub angular rocks present.
A20.027	I	0 - 22	10YR 4/3	Silt Loam	NCM	
A20.027	II	22 - 32	10YR 4/4	Silt Loam	NCM	
A20.028	I	0 - 27	10YR 4/3	Silt Loam	Historic-Period Artifact(s)	Whitewear fragment and glass fragment
A20.028	II	27 - 37	10YR 5/3	Silty Clay Loam	Historic-Period Artifact(s)	
A20.029	I	0 - 19	10YR 4/3	Silt Loam	NCM	
A20.029	II	19 - 29	10YR 6/3	Silt Loam	NCM	
A20.030	I	0 - 19	10YR 4/3	Silt Loam	NCM	Sub angular rocks present. In hayfield.
A20.030	II	19 - 29	10YR 5/4	Silty Clay Loam	NCM	Sub angular rocks present.
A20.031	I	0 - 18	10YR 4/3	Silt Loam	Historic-Period Artifact(s)	2 nails present. Sub angular rocks present.in hayfield.
A20.031	II	18 - 29	10YR 5/4	Silty Clay Loam	Historic-Period Artifact(s)	Sub angular rocks present. Light oxidation present.
A20.032	I	0 - 26	10YR 4/3	Silt Loam	NCM	Sub angular rocks present.
A20.032	II	26 - 36	10YR 5/4	Silty Clay Loam	NCM	Sub angular rocks present.
A20.033	I	0 - 22	10YR 4/2	Silt Loam	Historic-Period Artifact(s)	
A20.033	II	22 - 32	10YR 5/2	Silt Loam	Historic-Period Artifact(s)	
A20.034	I	0 - 27	10YR 4/3	Silt Loam	NCM	

*See Appendix F for post-lab artifact analysis and complete artifact inventory

Shovel Test	Stratum	Strat Depth (cmbs)	Soil Color	Soil Texture	Contents	Comments/Artifacts*
A20.034	II	27 - 37	10YR 6/2	Silt Loam	NCM	
A20.035	I	0 - 33	10YR 4/3	Silt Loam	Historic-Period Artifact(s)	Sub angular rocks present. 2 vessel glass 7 ceramics. 1 pipe bowl.
A20.035	II	33 - 43	10YR 5/4	Silty Clay Loam	Historic-Period Artifact(s)	Light oxidation
A20.036	I	0 - 21	10YR 4/3	Silt Loam	Historic-Period Artifact(s)	Subrounded rocks present. 3 glass 2 ceramic.
A20.036	II	21 - 31	10YR 5/6	Silty Clay Loam	Historic-Period Artifact(s)	Subrounded rocks present.
A20.037	I	0 - 27	10YR 4/3	Silt Loam	Historic-Period Artifact(s)	Eleven whiteware sherds (one with black floral pattern and makers mark). One porcelain sherd. One redware sherd. Eleven glass fragments. One nail. Brick fragments (not collected).
A20.037	II	27 - 37	10YR 6/3	Silt Loam	Historic-Period Artifact(s)	Flat rock in southern profile.
A20.038	I	0 - 26	10YR 4/3	Silt Loam	Historic-Period Artifact(s)	1 iron object, 1 white wear, 1 iron nail
A20.038	II	26 - 36	10YR 4/6	Silt Loam	Historic-Period Artifact(s)	
A20.039	I	0 - 33	7.5YR 4/3	Silt Loam	Historic-Period Artifact(s)	Two whiteware sherds. One vessel glass fragment. One piece of metal. One stoneware sherd.
A20.039	II	33 - 43	10YR 6/2	Silt Loam	Historic-Period Artifact(s)	
A20.040	I	0 - 25	10YR 4/3	Silt Loam	NCM	Subrounded rocks present. Brick present, not collected.
A20.040	II	25 - 35	10YR 5/3	Silty Clay Loam	NCM	Oxidation present.
A20.041	I	0 - 25	10YR 4/3	Silt Loam	Historic-Period Artifact(s)	Subrounded rocks present. 1 ceramic fragment.
A20.041	II	25 - 35	10YR 5/4	Silty Clay Loam	Historic-Period Artifact(s)	Some oxidation present.
A20.042	I	0 - 20	10YR 4/3	Silt Loam	Historic-Period Artifact(s)	1square nail 1 iron object, 5 ceramics, 2 stone wear, 7 glass frags
A20.042	II	20 - 30	10YR 5/4	Clay Loam	Historic-Period Artifact(s)	
A20.043	I	0 - 40	10YR 4/3	Silt Loam	Historic-Period Artifact(s)	Inclusions of 10yr 3/2. Four windowpane glass fragments. One whiteware sherd.
A20.043	II	40 - 50	10YR 6/3	Silt Loam	Historic-Period Artifact(s)	

*See Appendix F for post-lab artifact analysis and complete artifact inventory

Shovel Test	Stratum	Strat Depth (cmbs)	Soil Color	Soil Texture	Contents	Comments/Artifacts*
A20.044	I	0 - 32	10YR 4/3	Silt Loam	Historic-Period Artifact(s)	Subrounded rocks present. 4 ceramics, 2 glass, 1 nail.
A20.044	II	32 - 42	10YR 5/4	Silty Clay Loam	Historic-Period Artifact(s)	Some oxidation present.
A20.045	I	0 - 29	10YR 4/3	Silt Loam	NCM	Subrounded rocks present. In hayfield.
A20.045	II	29 - 39	10YR 5/4	Silty Clay Loam	NCM	Light oxidation present.
A20.046	I	0 - 21	10YR 4/3	Silt Loam	Historic-Period Artifact(s)	
A20.046	II	21 - 31	10YR 5/3	Silt Loam	Historic-Period Artifact(s)	
A20.047	I	0 - 34	10YR 4/3	Silt Loam	NCM	Subrounded rocks present. In hayfield
A20.047	II	34 - 44	10YR 5/4	Silty Clay Loam	NCM	Sub angular rocks present.
A20.048	I	0 - 34	10YR 4/3	Silt Loam	NCM	Subrounded rocks present. In hayfield.
A20.048	II	34 - 44	10YR 6/3	Silty Clay Loam	NCM	Heavy oxidation present.
A20.049	I	0 - 34	10YR 4/3	Silt Loam	NCM	Subrounded rocks present. In hayfield
A20.049	II	34 - 44	10YR 6/3	Silty Clay Loam	NCM	Heavy oxidation present
A20.050	I	0 - 7	10YR 4/3	Silt Loam	NCM	Inundated.
A20.051	I	0 - 24	10YR 4/3	Silt Loam	Historic-Period Artifact(s)	Bullet casing, 1 nail, 1 broken nail, and 2 flat clear glass
A20.051	II	24 - 34	10YR 5/3	Silt Loam	Historic-Period Artifact(s)	
A20.052	I	0 - 43	10YR 4/3	Silt Loam	Historic-Period Artifact(s)	One whiteware sherd (blue exterior glaze, white interior glaze). One windowpane glass sherd.
A20.052	II	43 - 53	10YR 6/2	Silt Loam	Historic-Period Artifact(s)	
A20.053	I	0 - 23	7.5YR 4/3	Silt Loam	Historic-Period Artifact(s)	1 sherd of flat clear glass
A20.053	II	23 - 33	10YR 5/4	Clay Loam	Historic-Period Artifact(s)	
A20.054	I	0 - 29	10YR 4/3	Silt Loam	Historic-Period Artifact(s)	Subrounded rocks present. In hayfield. 2 glass and 1 ceramic recovered.
A20.054	II	29 - 39	10YR 5/6	Silty Clay Loam	Historic-Period Artifact(s)	Oxidation present.
A20.055	I	0 - 30	10YR 4/3	Silt Loam	Historic-Period Artifact(s)	Subrounded rocks present. One piece of curved glass collected. In hayfield.
A20.055	II	30 - 40	10YR 5/6	Silty Clay Loam	Historic-Period Artifact(s)	Degraded sub angular rocks present. Some oxidation.

*See Appendix F for post-lab artifact analysis and complete artifact inventory

Shovel Test	Stratum	Strat Depth (cmbs)	Soil Color	Soil Texture	Contents	Comments/Artifacts*
A20.056	I	0 - 22	10YR 4/3	Silt Loam	Historic- Period Artifact(s)	1 decorated Whiteware
A20.056	II	22 - 32	10YR 5/3	Silty Clay Loam	Historic- Period Artifact(s)	
A20.057	I	0 - 24	10YR 5/3	Silt Loam	NCM	Close to tree line.
A20.057	II	24 - 34	10YR 5/4	Clay Loam	NCM	
A20.058	I	0 - 23	10YR 4/3	Silt Loam	NCM	
A20.058	II	23 - 33	10YR 6/2	Silt Loam	NCM	
A20.059	I	0 - 38	10YR 4/3	Silt Loam	NCM	Subrounded rocks present. In hayfield.
A20.059	II	38 - 48	10YR 5/6	Silty Clay Loam	NCM	Heavy oxidation present.
A20.060	I	0 - 23	10YR 4/3	Silt Loam	NCM	Flat glass found, discarded
A20.060	II	23 - 27	10YR 5/3	Silty Clay Loam	NCM	
A20.061	I	0 - 30	10YR 3/4	Silt Loam	NCM	
A20.061	II	30 - 40	10YR 5/4	Clay Loam	NCM	
A20.062	I	0 - 28	10YR 4/3	Silt Loam	NCM	
A20.062	II	28 - 38	10YR 6/2	Silt Loam	NCM	
A20.063	I	0 - 25	10YR 4/3	Silt Loam	Modern Material	Large subrounded rocks present. Flat pieces resting on top of drain pipe in subsoil.
A20.063	II	25 - 35	10YR 5/4	Silty Clay Loam	Modern Material	Light oxidation present. Red ceramic drain present . Facing east to west in subsoil, and capped with flat rocks.
A20.064	I	0 - 28	10YR 4/2	Silt Loam	Historic- Period Artifact(s)	4 nails
A20.064	II	28 - 38	10YR 5/3	Silt Loam	Historic- Period Artifact(s)	
A20.065	I	0 - 35	10YR 3/4	Silt Loam	NCM	
A20.065	II	35 - 45	10YR 5/4	Clay Loam	NCM	
A20.066	I	0 - 26	10YR 4/3	Silt Loam	NCM	
A20.066	II	26 - 36	10YR 6/2	Silt Loam	NCM	
A20.067	I	0 - 31	10YR 4/3	Silt Loam	NCM	Subrounded rocks present.
A20.067	II	31 - 41	10YR 5/4	Silty Clay Loam	NCM	Sub angular rocks present. Some oxidation.
A20.068	I	0 - 35	10YR 3/4	Silt Loam	NCM	
A20.068	II	35 - 45	10YR 5/3	Clay Loam	NCM	
A20.069	I	0 - 33	10YR 4/3	Silt Loam	NCM	
A20.069	II	33 - 43	10YR 6/3	Silt Loam	NCM	
A20.070	I	0 - 27	10YR 4/3	Silt Loam	NCM	One small piece of window pane glass.
A20.070	II	27 - 37	10YR 6/2	Silt Loam	NCM	
A20.071	I	0 - 25	10YR 4/3	Silt Loam	NCM	Lots of subrounded rocks present. In hayfield.
A20.071	II	25 - 35	10YR 6/4	Silty Clay	NCM	Very heavy oxidation present.
A20.072	I	0 - 28	10YR 6/3	Silt Loam	NCM	
A20.072	II	28 - 38	7.5YR 5/3	Silt Loam	NCM	

*See Appendix F for post-lab artifact analysis and complete artifact inventory

Shovel Test	Stratum	Strat Depth (cmbs)	Soil Color	Soil Texture	Contents	Comments/Artifacts*
A20.073	I	0 - 48	10YR 4/2	Silt Loam	NCM	
A20.073	II	48 - 57	10YR 5/2	Clay Loam	NCM	
A20.074	I	0 - 28	10YR 4/3	Silt Loam	NCM	
A20.074	II	28 - 38	10YR 4/2	Silty Clay Loam	NCM	
A20.075	I	0 - 26	10YR 4/2	Silt Loam	NCM	
A20.075	II	26 - 36	10YR 6/4	Silty Clay	NCM	
A20.076	I	0 - 28	10YR 4/2	Silty Clay Loam	NCM	
A20.076	II	28 - 38	10YR 7/2	Silty Clay	NCM	
A20.077	I	0 - 23	10YR 4/2	Silty Clay Loam	NCM	
A20.077	II	23 - 33	2.5Y 6/3	Silty Clay	NCM	
A20.078	I	0 - 26	10YR 4/2	Silt Loam	NCM	
A20.079	I	0 - 35	10YR 4/2	Silt Loam	NCM	
A20.079	II	35 - 45	10YR 6/1	Silty Clay	NCM	
A20.080	I	0 - 40	10YR 4/2	Silt Loam	NCM	
A21.001	I	0 - 15	10YR 4/3	Silt Loam	Historic-Period Artifact(s)	8 ceramic fragments found
A21.001	II	15 - 25	10YR 5/6	Silty Clay Loam	Historic-Period Artifact(s)	
A21.002	I	0 - 58	10YR 4/3	Silt Loam	NCM	In pasture.
A21.002	II	58 - 68	10YR 5/4	Silty Clay Loam	NCM	Light oxidation present.
A21.003	I	0 - 62	10YR 4/3	Silt Loam	Historic-Period Artifact(s)	One undecorated whiteware sherd. One blue decorated whiteware sherd.
A21.003	II	62 - 72	10YR 5/2	Silty Clay Loam	Historic-Period Artifact(s)	
A21.004	I	0 - 42	10YR 4/3	Silt Loam	NCM	
A21.004	II	42 - 52	10YR 5/3	Clay Loam	NCM	Gradual horizon. Best defined by gravel
A21.005	I	0 - 26	10YR 4/3	Silt Loam	Historic-Period Artifact(s)	43 ceramics and 15 pieces of curved glass. Directly east of a probable track pile or foundation. Stp is on back side of the slope facing a creek. Artifacts found in a dense layer, all intermingled.
A21.005	II	26 - 36	10YR 5/3	Silty Clay Loam	Historic-Period Artifact(s)	Lots of subrounded gravel present. Some oxidation.
A21.006	I	0 - 24	10YR 4/3	Silt Loam	NCM	
A21.006	II	24 - 34	10YR 6/2	Silty Clay Loam	NCM	
A21.007	I	0 - 35	10YR 4/2	Silt Loam	NCM	
A21.007	II	35 - 45	10YR 5/2	Clay Loam	NCM	Clear interface
A21.008	I	0 - 26	10YR 4/3	Silt Loam	NCM	
A21.008	II	26 - 36	10YR 5/2	Silty Clay	NCM	
A21.009	I	0 - 24	10YR 4/3	Silt Loam	NCM	
A21.009	II	24 - 34	10YR 5/2	Silty Clay Loam	NCM	
A21.010	I	0 - 37	10YR 4/3	Silt Loam	NCM	

*See Appendix F for post-lab artifact analysis and complete artifact inventory

Shovel Test	Stratum	Strat Depth (cmts)	Soil Color	Soil Texture	Contents	Comments/Artifacts*
A21.010	II	37 - 47	10YR 5/3	Clay Loam	NCM	Unclear interface, indicated by more gravel and gradual increase in clay proportion
A21.011	I	0 - 31	10YR 4/3	Silt Loam	NCM	
A21.011	II	31 - 41	10YR 5/6	Silty Clay Loam	NCM	
A21.012	I	0 - 29	10YR 4/3	Silt Loam	NCM	In pasture
A21.012	II	29 - 39	10YR 5/4	Silt Loam	NCM	Subrounded rocks present. light oxidation.
A21.013	I	0 - 8	10YR 4/3	Silt Loam	NCM	Top soil has been stripped, possibly for leveling.
A21.013	II	8 - 28	10YR 6/4	Silty Clay Loam	NCM	Subrounded rocks present. Dug 20 cm to check for disturbances.
A21.014	I	0 - 11	10YR 4/3	Silt Loam	NCM	Brick fragments (not collected)
A21.014	II	11 - 30	10YR 5/2	Silt Loam	NCM	Large FeO ₂ inclusions
A21.015	I	0 - 27	10YR 4/2	Silt Loam	NCM	Clear A/B interface
A21.015	II	27 - 37	10YR 5/3	Clay Loam	NCM	
A21.016	I	0 - 17	10YR 4/3	Silt Loam	Historic-Period Artifact(s)	9 nails, 7 ceramics, 9 glass fragments 27 artifacts discarded Coal and concrete fragments also discarded
A21.016	II	17 - 27	10YR 6/4	Silty Clay Loam	Historic-Period Artifact(s)	
A21.017	I	0 - 31	10YR 4/3	Silt Loam	Historic-Period Artifact(s)	In level(d) area near creek. 3 ceramics found.
A21.017	II	31 - 41	10YR 6/4	Silty Clay Loam	Historic-Period Artifact(s)	Subrounded rocks present. Some oxidation present.
A21.018	I	0 - 26	10YR 4/2	Silt Loam	Historic-Period Artifact(s)	24 pieces of white wear. Brick fragments at a/b interface
A21.018	II	26 - 36	10YR 5/2	Clay Loam	Historic-Period Artifact(s)	Gradual interface (ab)
A21.019	I	0 - 33	10YR 4/3	Silt Loam	NCM	
A21.019	II	33 - 40	10YR 6/2	Silt Loam	NCM	Rock Impasses
A21.020	I	0 - 33	10YR 4/3	Silt Loam	NCM	Some subrounded rocks present. On sloping edge of leveled area.
A21.020	II	33 - 43	10YR 6/4	Silty Clay Loam	NCM	Lots of subrounded rocks present. Some oxidation.
A21.021	I	0 - 28	10YR 4/3	Silt Loam	Historic-Period Artifact(s)	1 curved clear glass fragment
A21.021	II	28 - 38	10YR 5/3	Clay Loam	Historic-Period Artifact(s)	
A21.022	I	0 - 20	10YR 4/3	Silt Loam	NCM	Subrounded rocks present. Stp in located on fairly significant slope (10-15%.)
A21.022	II	20 - 30	10YR 6/4	Silty Clay Loam	NCM	Lots of subrounded rocks present. Some oxidation.
A21.023	I	0 - 29	10YR 4/3	Silt Loam	NCM	
A21.023	II	29 - 39	10YR 6/3	Silt Loam	NCM	

*See Appendix F for post-lab artifact analysis and complete artifact inventory

Shovel Test	Stratum	Strat Depth (cmb)	Soil Color	Soil Texture	Contents	Comments/Artifacts*
A21.024	I	0 - 25	10YR 4/3	Silt Loam	Historic-Period Artifact(s)	Subrounded rocks present. 2 ceramics recovered. On slope between leveled area and pile of dresses foundation stones.
A21.024	II	25 - 35	10YR 6/4	Silty Clay Loam	Historic-Period Artifact(s)	Lots of subrounded rocks present. Some oxidation.
A21.025	I	0 - 37	10YR 4/3	Silt Loam	Historic-Period Artifact(s)	1 pipe stem, 1 white wear frag, 1 red ceramic sherd
A21.025	II	37 - 47	10YR 5/2	Clay Loam	Historic-Period Artifact(s)	
A21.026	I	0 - 32	10YR 4/3	Silt Loam	Historic-Period Artifact(s)	1 small frag of salt glazed pottery
A21.026	II	32 - 42	10YR 5/2	Clay Loam	Historic-Period Artifact(s)	
A21.027	I	0 - 19	10YR 4/3	Silt Loam	NCM	Likeky disturbrd. Ajaent too pile of foundation stones and modern trash.
A21.027	II	19 - 29	10YR 6/4	Silty Clay Loam	NCM	Lots of subrounded rocks present. Some oxidation.
A21.028	I	0 - 29	10YR 4/3	Silt Loam	NCM	
A21.028	II	29 - 39	10YR 6/2	Silt Loam	NCM	
A21.029	I	0 - 25	10YR 4/3	Silt Loam	NCM	Large subrounded rocks present.
A21.029	II	25 - 35	10YR 6/4	Silty Clay Loam	NCM	Lots of subrounded rocks present. Some oxidation
A21.030	I	0 - 12	10YR 4/3	Silt Loam	NCM	Rock impasse
A21.031	I	0 - 29	10YR 4/3	Silt Loam	NCM	
A21.031	II	29 - 39	10YR 4/2	Silty Clay Loam	NCM	
A21.032	I	0 - 21	10YR 4/3	Silt Loam	NCM	Large subrounded rocks present.
A21.032	II	21 - 26	10YR 6/4	Silty Clay Loam	NCM	Subrounded rocks present. Rock impasse.
A21.033	I	0 - 34	10YR 4/3	Silt Loam	NCM	On edge of sterp slope and trash pile. 1 piece of flat grass.
A21.033	II	34 - 44	10YR 6/4	Silty Clay Loam	NCM	Subrounded rocks present
A21.034	I	0 - 18	10YR 4/2	Silt Loam	NCM	Plowzone
A21.034	II	18 - 28	10YR 5/3	Silt Loam	NCM	Sterile
A21.035	I	0 - 17	10YR 3/2	Sandy Loam	NCM	Disturbed push along manmade stream. Stream is to northwest of STP. Rock impasse at 17cm below surface
A21.036	I	0 - 31	10YR 3/2	Silt Loam	NCM	
A21.036	II	31 - 41	10YR 5/1	Sandy Loam	NCM	
A21.037	I	0 - 10	10YR 4/2	Silt Loam	NCM	Plowzone
A21.037	II	10 - 20	10YR 6/4	Silt Loam	NCM	Sterile
A21.038	I	0 - 10	10YR 3/2	Silt Loam	NCM	Stream is to the north of STP. Rock impasse at 10cm.
A21.039	I	0 - 34	10YR 4/2	Silt Loam	NCM	
A21.039	II	34 - 44	10YR 5/2	Sandy Clay Loam	NCM	
A21.040	I	0 - 20	10YR 4/2	Silt Loam	NCM	Plowzone

*See Appendix F for post-lab artifact analysis and complete artifact inventory

Shovel Test	Stratum	Strat Depth (cmts)	Soil Color	Soil Texture	Contents	Comments/Artifacts*
A21.040	II	20 - 30	10YR 5/2	Sandy Loam	NCM	Sterile oxidized
A21.041	I	0 - 38	10YR 3/3	Silt Loam	NCM	Subrounded subangular and angular rocks and gravel present.
A21.041	II	38 - 48	10YR 4/2	Silty Clay Loam	NCM	Sterile sub with subrounded and subangular rocks and gravel.
A21.042	I	0 - 8	10YR 4/2	Silt Loam	NCM	Plow zone
A21.042	II	8 - 20	10YR 5/3	Clay Loam	NCM	Sterile
A21.043	I	0 - 31	10YR 4/4	Silt Loam	NCM	
A21.043	II	31 - 41	10YR 5/4	Silt Loam	NCM	
A21.044	I	0 - 30	10YR 4/3	Silt Loam	NCM	Rounded subrounded subangular and angular rocks and gravel present.
A21.044	II	30 - 40	10YR 4/4	Silt Loam	NCM	Subangular and subrounded rocks and gravel present in sterile subsoil.
A21.045	I	0 - 16	10YR 4/2	Silt Loam	NCM	Plowzone
A21.045	II	16 - 28	10YR 5/3	Silt Loam	NCM	Sterile
A21.046	I	0 - 25	10YR 3/3	Silt Loam	NCM	Road is northeast of STP. Subrounded and subangular rocks. Subrounded, subangular, and angular gravels.
A21.046	II	25 - 35	10YR 5/6	Silty Clay	NCM	Sterile sub with subrounded and subangular rocks and gravels.
A21.047	I	0 - 19	10YR 4/3	Silt Loam	NCM	
A21.047	II	19 - 30	10YR 6/3	Silt Loam	NCM	
A21.048	I	0 - 28	10YR 4/2	Silt Loam	NCM	
A21.048	II	28 - 38	10YR 6/3	Silt Loam	NCM	
A21.049	I	0 - 20	10YR 4/3	Silty Clay Loam	NCM	
A21.049	II	20 - 28	10YR 5/4	Silty Clay Loam	NCM	
A21.050	I	0 - 26	10YR 4/2	Silt Loam	NCM	
A21.050	II	26 - 36	10YR 6/2	Silt Loam	NCM	
A21.051	I	0 - 30	10YR 4/4	Silt Loam	NCM	
A21.051	II	30 - 40	10YR 5/4	Silty Clay Loam	NCM	
A21.052	I	0 - 20	10YR 4/2	Silt Loam	NCM	Plowzone
A21.052	II	20 - 30	10YR 5/3	Silt Loam	NCM	Sterile
A21.053	I	0 - 18	10YR 4/2	Silt Loam	NCM	Plowzone
A21.053	II	18 - 30	10YR 5/3	Silt Loam	NCM	Sterile
A21.054	I	0 - 30	10YR 3/2	Silty Clay Loam	NCM	Plowzone, subangular and subrounded gravel present, few subangular and subrounded rocks present
A21.054	II	30 - 40	10YR 4/4	Silty Clay	NCM	Sterile subsoil, some large subrounded rocks present
A21.055	I	0 - 30	10YR 4/4	Silt Loam	NCM	
A21.055	II	30 - 40	10YR 6/4	Silty Clay Loam	NCM	
A21.056	I	0 - 45	10YR 4/2	Silt Loam	NCM	
A21.056	II	45 - 55	10YR 5/3	Silt Loam	NCM	
A21.057	I	0 - 36	10YR 4/4	Silty Clay Loam	NCM	
A21.057	II	36 - 46	10YR 6/4	Silty Clay Loam	NCM	
A21.058	I	0 - 10	10YR 4/2	Silt Loam	NCM	
A21.059	I	0 - 17	10YR 4/3	Silt Loam	NCM	

*See Appendix F for post-lab artifact analysis and complete artifact inventory

Shovel Test	Stratum	Strat Depth (cmbs)	Soil Color	Soil Texture	Contents	Comments/Artifacts*
A21.059	II	17 - 27	10YR 5/4	Silt Loam	NCM	
A21.060	I	0 - 24	10YR 4/2	Silt Loam	NCM	Plowzone
A21.060	II	24 - 35	10YR 5/3	Silt Loam	NCM	Sterile
A21.061	I	0 - 31	10YR 4/4	Silt Loam	NCM	
A21.061	II	31 - 41	10YR 6/4	Silt Loam	NCM	
A21.062	I	0 - 28	10YR 3/3	Silt Loam	NCM	Plowzone, subrounded and subangular rocks and gravel present, some large rounded rocks present. Very rocky, rock impasse @28cmbs
A21.063	I	0 - 30	10YR 4/2	Silt Loam	NCM	
A21.063	II	30 - 40	10YR 5/1	Silty Clay	NCM	
A21.064	I	0 - 36	10YR 4/2	Silt Loam	NCM	
A21.064	II	36 - 46	10YR 6/1	Silty Clay	NCM	
A21.065	I	0 - 20	10YR 3/2	Sandy Loam	NCM	Plowzone
A21.065	II	20 - 3	10YR 4/2	Sandy Clay Loam	NCM	Sterile oxidized
A21.066	I	0 - 39	10YR 4/3	Silt Loam	NCM	
A21.066	II	39 - 49	10YR 6/3	Silty Clay	NCM	
A21.067	I	0 - 33	10YR 4/2	Silt Loam	NCM	
A21.067	II	33 - 43	10YR 5/6	Silty Clay	NCM	
A21.068	I	0 - 27	10YR 4/3	Silt Loam	NCM	
A21.068	II	27 - 47	10YR 5/6	Sandy Loam	NCM	
A21.069	I	0 - 20	10YR 3/3	Sandy Loam	NCM	Plowzone
A21.069	II	20 - 30	10YR 5/3	Sandy Clay Loam	NCM	Sterile oxidized
A21.070	I	0 - 25	10YR 4/2	Silt Loam	NCM	
A22.001	I	0 - 6	10YR 4/3	Silt Loam	NCM	In corn. Inundated.
A22.002	I	0 - 25	10YR 4/3	Silt Loam	NCM	
A22.002	II	25 - 35	10YR 6/1	Silty Clay Loam	NCM	
A22.003	I	0 - 27	10YR 4/2	Silt Loam	NCM	
A22.003	II	27 - 37	10YR 6/2	Silty Clay Loam	NCM	
A22.004	I	0 - 32	10YR 4/2	Silt Loam	NCM	Loose top soil
A22.004	II	32 - 42	10YR 5/2	Clay Loam	NCM	
A22.005	I	0 - 34	10YR 4/3	Silt Loam	NCM	In corn. Subrounded rocks present.
A22.005	II	34 - 44	10YR 5/4	Silty Clay Loam	NCM	Light oxidation. Degraded rocks present.
A22.006	I	0 - 29	10YR 4/2	Silt Loam	NCM	
A22.006	II	29 - 39	10YR 6/2	Silty Clay Loam	NCM	
A22.007	I	0 - 26	10YR 4/3	Silt Loam	NCM	Rock impasse
A22.008	I	0 - 30	10YR 4/3	Silt Loam	NCM	Subrounded rocks present. In corn.
A22.008	II	30 - 40	10YR 6/2	Silty Clay Loam	NCM	Light oxidation present.
A22.009	I	0 - 29	10YR 4/2	Silt Loam	NCM	
A22.009	II	29 - 39	10YR 5/2	Clay Loam	NCM	Corn field. Ash gray dry clay sub
A22.010	I	0 - 29	10YR 4/3	Silt Loam	NCM	
A22.010	II	29 - 39	10YR 5/1	Silty Clay Loam	NCM	
A22.011	I	0 - 47	10YR 4/3	Silt Loam	NCM	In corn. Subrounded rocks present.

*See Appendix F for post-lab artifact analysis and complete artifact inventory

Shovel Test	Stratum	Strat Depth (cmts)	Soil Color	Soil Texture	Contents	Comments/Artifacts*
A22.011	II	47 - 57	10YR 6/2	Silty Clay	NCM	Subrounded rocks present. Light oxidation.
A22.012	I	0 - 29	10YR 4/2	Silt Loam	NCM	
A22.012	II	29 - 39	10YR 6/2	Silty Clay Loam	NCM	
A22.013	I	0 - 37	10YR 4/3	Silt Loam	NCM	Lots of subrounded rocks present.
A22.013	II	37 - 47	10YR 6/2	Silty Clay	NCM	Some oxidation present.
A22.014	I	0 - 32	10YR 4/2	Silt Loam	NCM	
A22.014	II	32 - 42	10YR 6/2	Silty Clay Loam	NCM	
A22.015	I	0 - 32	10YR 4/2	Silt Loam	NCM	
A22.015	II	32 - 42	10YR 5/2	Clay Loam	NCM	
A22.016	I	0 - 34	10YR 4/3	Silty Clay Loam	NCM	
A22.016	II	34 - 44	10YR 5/1	Silty Clay Loam	NCM	
A22.017	I	0 - 36	10YR 4/4	Silt Loam	NCM	Subrounded rocks present. In corn
A22.017	II	36 - 46	10YR 6/3	Silty Clay	NCM	Light oxidation present.
A22.018	I	0 - 31	10YR 4/2	Silt Loam	NCM	
A22.018	II	31 - 41	10YR 5/2	Clay Loam	NCM	
A22.019	I	0 - 34	10YR 4/2	Silt Loam	NCM	
A22.019	II	34 - 44	10YR 6/2	Silty Clay Loam	NCM	
A22.020	I	0 - 36	10YR 4/3	Silt Loam	NCM	
A22.020	II	36 - 46	10YR 6/2	Silty Clay Loam	NCM	
A22.021	I	0 - 30	10YR 4/3	Silt Loam	NCM	Subrounded rocks present. In corn
A22.021	II	30 - 40	10YR 6/2	Silty Clay	NCM	Light oxidation present.
A22.022	I	0 - 26	10YR 4/3	Silt Loam	NCM	Slightly higher clay proportion to adjacent STP top soils
A22.022	II	26 - 36	10YR 5/2	Clay Loam	NCM	
A22.023	I	0 - 25	10YR 4/2	Silt Loam	NCM	
A22.024	I	0 - 31	10YR 4/3	Silt Loam	NCM	
A22.024	II	31 - 41	2.5Y 4/6	Silty Clay Loam	NCM	
A22.025	I	0 - 28	10YR 4/2	Silt Loam	NCM	
A22.025	II	28 - 38	10YR 5/1	Silt Loam	NCM	
A22.026	I	0 - 32	10YR 4/1	Silt Loam	NCM	
A22.026	II	32 - 42	10YR 6/1	Silt Loam	NCM	
A22.027	I	0 - 27	10YR 4/3	Silty Clay Loam	NCM	
A22.027	II	27 - 37	10YR 6/3	Silty Clay	NCM	
A22.028	I	0 - 35	10YR 4/3	Silty Clay Loam	NCM	
A22.028	II	35 - 45	10YR 5/4	Silty Clay Loam	NCM	
A22.029	I	0 - 30	10YR 4/1	Silt Loam	NCM	
A22.029	II	30 - 40	10YR 6/2	Silt Loam	NCM	
A22.030	I	0 - 29	10YR 4/2	Silt Loam	NCM	
A22.030	II	29 - 39	10YR 5/3	Silt Loam	NCM	
A22.031	I	0 - 27	10YR 4/1	Silt Loam	NCM	
A22.031	II	27 - 37	10YR 6/2	Silt Loam	NCM	
A22.032	I	0 - 26	10YR 4/2	Silt Loam	NCM	
A22.032	II	26 - 36	10YR 6/2	Silt Loam	NCM	
A22.033	I	0 - 29	10YR 4/3	Silty Clay Loam	NCM	

*See Appendix F for post-lab artifact analysis and complete artifact inventory

Shovel Test	Stratum	Strat Depth (cmts)	Soil Color	Soil Texture	Contents	Comments/Artifacts*
A22.033	II	29 - 40	10YR 6/3	Silty Clay	NCM	
A22.034	I	0 - 31	10YR 4/1	Silt Loam	NCM	
A22.034	II	31 - 41	10YR 6/2	Silt Loam	NCM	
A22.035	I	0 - 27	10YR 4/2	Silt Loam	NCM	
A22.036	I	0 - 32	10YR 4/3	Silty Clay Loam	NCM	
A22.036	II	32 - 42	10YR 6/3	Silty Clay	NCM	
A22.037	I	0 - 34	10YR 4/1	Silt Loam	NCM	
A22.037	II	34 - 44	10YR 6/2	Silt Loam	NCM	
A22.038	I	0 - 28	10YR 4/2	Silt Loam	NCM	
A22.038	II	28 - 38	10YR 6/2	Silt Loam	NCM	
A22.039	I	0 - 30	10YR 4/2	Silt Loam	NCM	
A22.039	II	30 - 40	10YR 5/3	Silt Loam	NCM	
A22.040	I	0 - 28	10YR 4/1	Silt Loam	NCM	
A22.040	II	28 - 38	10YR 6/2	Silt Loam	NCM	
A22.041	I	0 - 35	10YR 4/2	Silt Loam	NCM	Plowzone cornfield
A22.041	II	35 - 45	10YR 6/4	Silt Loam	NCM	
A22.042	I	0 - 25	10YR 4/3	Silty Clay Loam	NCM	
A22.042	II	25 - 36	10YR 6/3	Silty Clay	NCM	
A22.043	I	0 - 22	10YR 4/2	Silt Loam	NCM	
A22.043	II	22 - 35	10YR 6/2	Silty Clay Loam	NCM	
A22.044	I	0 - 21	10YR 4/1	Silt Loam	NCM	
A22.044	II	21 - 31	10YR 6/2	Silt Loam	NCM	
A22.045	I	0 - 29	10YR 4/3	Silty Clay Loam	NCM	
A22.045	II	29 - 39	10YR 6/3	Silty Clay	NCM	
A22.046	I	0 - 29	10YR 4/2	Silt Loam	NCM	
A22.046	II	29 - 39	10YR 6/2	Silt Loam	NCM	
A22.047	I	0 - 31	10YR 4/2	Silt Loam	NCM	
A22.047	II	31 - 41	10YR 6/2	Silt Loam	NCM	
A22.048	I	0 - 27	10YR 4/3	Silty Clay Loam	NCM	
A22.048	II	27 - 37	10YR 6/3	Silty Clay	NCM	
A22.049	I	0 - 43	10YR 4/2	Silt Loam	NCM	Few subangular cobbles. Active cow pasture
A22.049	II	43 - 53	10YR 6/4	Silt Loam	NCM	
A23.001	I	0 - 37	10YR 4/3	Silt Loam	NCM	Subrounded rocks present. In flat mowed area beside road in landowners front yard.
A23.001	II	37 - 47	10YR 6/3	Silty Clay Loam	NCM	Light oxidation present.
A23.002	I	0 - 23	10YR 3/2	Silt Loam	NCM	
A23.002	II	23 - 35	10YR 5/3	Clay Loam	NCM	
A23.003	I	0 - 36	10YR 4/3	Silt Loam	NCM	
A23.003	II	36 - 46	10YR 4/4	Silty Clay Loam	NCM	
A23.004	I	0 - 20	10YR 4/2	Silt Loam	NCM	Plowzone
A23.004	II	20 - 38	10YR 3/2	Silt Loam	NCM	Sterile
A23.005	I	0 - 40	10YR 3/2	Silt Loam	NCM	Plowzone, subrounded and subangular rocks and gravel present
A23.005	II	40 - 50	10YR 5/6	Clay Loam	NCM	Sterile subsoil

*See Appendix F for post-lab artifact analysis and complete artifact inventory

Shovel Test	Stratum	Strat Depth (cmts)	Soil Color	Soil Texture	Contents	Comments/Artifacts*
A23.006	I	0 - 29	10YR 4/4	Silt Loam	NCM	Dehydrated soils
A23.006	II	29 - 39	10YR 5/4	Silt Loam	NCM	Dehydrated soils
A23.007	I	0 - 27	10YR 4/2	Silt Loam	NCM	Plowzone
A23.007	II	27 - 37	10YR 5/3	Clay Loam	NCM	Sterile
A23.008	I	0 - 18	10YR 3/2	Silt Loam	NCM	Plowzone oxidized
A23.008	II	18 - 28	10YR 5/2	Silt Loam	NCM	Sterile oxidized
A23.009	I	0 - 30	10YR 4/4	Silt Loam	NCM	
A23.009	II	30 - 40	10YR 5/4	Silty Clay Loam	NCM	
A23.010	I	0 - 42	10YR 4/3	Silt Loam	NCM	Plowzone, subrounded and subangular rocks and gravel present
A23.010	II	42 - 52	10YR 5/6	Clay Loam	NCM	Sterile subsoil
A23.011	I	0 - 17	10YR 4/2	Silt Loam	NCM	Plowzone
A23.011	II	17 - 30	10YR 5/3	Silt Loam	NCM	Sterile
A23.012	I	0 - 34	10YR 4/4	Silt Loam	NCM	
A23.012	II	34 - 44	10YR 5/4	Silty Clay Loam	NCM	
A23.013	I	0 - 17	10YR 4/2	Silt Loam	NCM	Plowzone
A23.013	II	17 - 30	10YR 5/3	Silt Loam	NCM	Sterile
A23.014	I	0 - 35	10YR 4/4	Silt Loam	NCM	Plowzone, subrounded rocks present
A23.014	II	35 - 45	10YR 5/6	Clay Loam	NCM	Sterile subsoil
A23.015	I	0 - 18	10YR 3/2	Silt Loam	NCM	Plowzone oxidized
A23.015	II	18 - 30	10YR 5/2	Silt Loam	NCM	Sterile oxidized
A23.016	I	0 - 29	10YR 4/4	Silt Loam	NCM	
A23.016	II	29 - 39	10YR 5/4	Silty Clay Loam	NCM	
A23.017	I	0 - 17	10YR 4/2	Silt Loam	NCM	Plowzone
A23.017	II	17 - 28	10YR 5/3	Silt Loam	NCM	Sterile
A23.018	I	0 - 35	10YR 4/2	Silt Loam	NCM	Plowzone subangular subrounded rocks and gravel
A23.018	II	35 - 45	10YR 4/3	Clay Loam	NCM	Sterile sub with subangular subrounded rocks and gravel
A23.019	I	0 - 30	10YR 4/3	Silt Loam	NCM	
A23.019	II	30 - 40	10YR 5/4	Silty Clay Loam	NCM	
A24.001	I	0 - 33	10YR 4/3	Silt Loam	NCM	Subrounded rocks present.
A24.001	II	33 - 43	10YR 5/4	Silty Clay Loam	NCM	Sub angular rocks present.very rocky. Light oxidation.
A24.002	I	0 - 33	10YR 4/3	Silt Loam	NCM	
A24.002	II	33 - 42	5YR 5/4	Sandy Loam	NCM	
A24.002	III	42 - 50	10YR 4/3	Silt Loam	NCM	
A24.002	IV	50 - 60	10YR 5/2	Silt Loam	NCM	
A24.003	I	0 - 31	10YR 4/3	Silt Loam	NCM	
A24.003	II	31 - 41	10YR 4/2	Silty Clay Loam	NCM	Rock channel
A24.004	I	0 - 24	10YR 4/2	Silt Loam	NCM	
A24.004	II	24 - 34	10YR 5/2	Clay Loam	NCM	
A24.005	I	0 - 26	10YR 4/3	Silt Loam	NCM	Subrounded rocks present. In hayfield/pasture.
A24.005	II	26 - 36	10YR 5/4	Silty Clay Loam	NCM	Dense gravel layer. Some oxidation.
A24.006	I	0 - 31	10YR 4/3	Silt Loam	NCM	In hayfield.

*See Appendix F for post-lab artifact analysis and complete artifact inventory

Shovel Test	Stratum	Strat Depth (cmts)	Soil Color	Soil Texture	Contents	Comments/Artifacts*
A24.006	II	31 - 41	10YR 5/4	Silty Clay Loam	NCM	Subrounded rocks present. Light oxidation.
A24.007	I	0 - 28	10YR 4/2	Silt Loam	NCM	
A24.007	II	28 - 37	10YR 5/2	Clay Loam	NCM	Gradual interface to sub with increased proportions of stones and clay
A24.008	I	0 - 47	10YR 4/4	Silt Loam	NCM	
A24.008	II	47 - 57	10YR 5/2	Silt Loam	NCM	
A24.009	I	0 - 26	10YR 4/2	Silt Loam	NCM	Plowzone, very rocky soils
A24.009	II	26 - 36	10YR 5/2	Silty Clay Loam	NCM	Dense subangular gravel and cobbles
A24.010	I	0 - 15	10YR 4/2	Silt Loam	NCM	Plowzone
A24.010	II	15 - 25	10YR 5/3	Silt Loam	NCM	Sterile oxidized
A24.011	I	0 - 14	10YR 4/2	Silty Clay Loam	NCM	
A24.011	II	14 - 24	10YR 4/3	Silty Clay	NCM	Mottked with little 6/3, and a grayish tint
A24.012	I	0 - 26	10YR 4/3	Silt Loam	NCM	
A24.012	II	26 - 36	10YR 5/3	Silty Clay Loam	NCM	
A24.013	I	0 - 16	10YR 4/2	Silt Loam	NCM	Plowzone
A24.013	II	16 - 26	10YR 5/3	Silt Loam	NCM	Sterile
A24.014	I	0 - 17	10YR 4/2	Silty Clay Loam	NCM	
A24.014	II	17 - 27	10YR 4/3	Silty Clay	NCM	
A24.015	I	0 - 16	10YR 4/2	Silt Loam	NCM	Plowzone
A24.015	II	16 - 26	10YR 5/3	Silt Loam	NCM	Sterile oxidized
A24.016	I	0 - 20	10YR 4/2	Silt Loam	NCM	
A24.016	II	20 - 30	10YR 5/3	Silty Clay Loam	NCM	
A24.017	I	0 - 16	10YR 4/2	Silty Clay Loam	NCM	
A24.017	II	16 - 26	10YR 4/3	Silty Clay	NCM	
A24.018	I	0 - 16	10YR 4/2	Silty Clay Loam	NCM	
A24.018	II	16 - 26	10YR 4/3	Silty Clay	NCM	
A24.019	I	0 - 15	10YR 4/2	Silt Loam	NCM	Plowzone
A24.019	II	15 - 26	10YR 5/3	Silt Loam	NCM	Sterile oxidized
A24.020	I	0 - 16	10YR 4/2	Silt Loam	NCM	
A24.020	II	16 - 27	10YR 5/3	Silty Clay Loam	NCM	
A24.021	I	0 - 17	10YR 3/3	Silt Loam	NCM	Plowzone
A24.021	II	17 - 27	10YR 5/3	Silt Loam	NCM	Sterile
A24.022	I	0 - 24	10YR 4/2	Silty Clay Loam	NCM	
A24.022	II	24 - 34	10YR 4/3	Silty Clay	NCM	
A24.023	I	0 - 22	10YR 4/2	Silty Clay Loam	NCM	
A24.023	II	22 - 32	10YR 4/3	Silty Clay	NCM	
A24.024	I	0 - 25	10YR 4/2	Silt Loam	NCM	
A24.024	II	25 - 35	2.5Y 5/3	Silty Clay Loam	NCM	
A24.025	I	0 - 21	10YR 3/2	Silt Loam	NCM	Plowzone
A24.025	II	21 - 31	10YR 5/2	Silt Loam	NCM	Sterile
A24.026	I	0 - 18	10YR 4/2	Silt Loam	NCM	
A24.026	II	18 - 28	10YR 4/3	Silty Clay	NCM	
A24.027	I	0 - 16	10YR 3/2	Silt Loam	NCM	Plowzone
A24.027	II	16 - 26	10YR 5/3	Silt Loam	NCM	Sterile

*See Appendix F for post-lab artifact analysis and complete artifact inventory

Shovel Test	Stratum	Strat Depth (cmts)	Soil Color	Soil Texture	Contents	Comments/Artifacts*
A24.028	I	0 - 17	10YR 4/2	Silt Loam	NCM	
A24.028	II	17 - 27	10YR 4/3	Silty Clay	NCM	Some rocks are oxidized
A24.029	I	0 - 37	10YR 4/3	Silt Loam	NCM	
A24.030	I	0 - 15	10YR 3/2	Silt Loam	NCM	Plowzone
A24.030	II	15 - 26	10YR 5/3	Silt Loam	NCM	Sterile
A24.031	I	0 - 15	10YR 4/2	Silty Clay Loam	NCM	
A24.031	II	15 - 25	10YR 4/3	Silty Clay	NCM	
A24.032	I	0 - 17	10YR 4/2	Silt Loam	NCM	Plowzone
A24.032	II	17 - 27	10YR 5/3	Silt Loam	NCM	Sterile
A24.033	I	0 - 19	10YR 4/2	Silt Loam	NCM	
A24.033	II	19 - 29	10YR 4/3	Silty Clay	NCM	
A24.034	I	0 - 18	10YR 4/2	Silt Loam	NCM	
A24.034	II	18 - 30	10YR 5/3	Silty Clay Loam	NCM	
A24.035	I	0 - 18	10YR 4/2	Silty Clay Loam	NCM	
A24.035	II	18 - 28	10YR 4/3	Silty Clay	NCM	
A24.036	I	0 - 18	10YR 4/2	Silt Loam	NCM	Plowzone
A24.036	II	18 - 28	10YR 5/3	Silt Loam	NCM	Sterile
A24.037	I	0 - 25	10YR 4/3	Silt Loam	NCM	
A24.037	II	25 - 36	2.5Y 5/3	Silty Clay Loam	NCM	
A24.038	I	0 - 20	10YR 4/2	Silt Loam	NCM	Plowzone
A24.038	II	20 - 30	10YR 5/2	Silt Loam	NCM	Sterile
A24.039	I	0 - 16	10YR 4/2	Silty Clay Loam	NCM	
A24.039	II	16 - 26	10YR 4/3	Silty Clay	NCM	More rocky
A24.040	I	0 - 16	10YR 4/2	Silt Loam	NCM	Plowzone
A24.040	II	16 - 26	10YR 5/3	Silt Loam	NCM	Sterile
A24.041	I	0 - 17	10YR 4/2	Silty Clay Loam	NCM	
A24.041	II	17 - 27	10YR 4/3	Silty Clay	NCM	More rocky than strat I
A24.042	I	0 - 41	10YR 4/2	Silt Loam	NCM	
A24.042	II	41 - 51	2.5Y 5/3	Silty Clay Loam	NCM	
A24.043	I	0 - 18	10YR 4/2	Silt Loam	NCM	Plowzone
A24.043	II	18 - 28	10YR 5/3	Silt Loam	NCM	Sterile
A24.044	I	0 - 20	10YR 4/2	Silt Loam	NCM	
A24.044	II	20 - 30	10YR 4/3	Silty Clay	NCM	Slight mottling of 6/3
A24.045	I	0 - 18	10YR 4/2	Silt Loam	NCM	Plowzone
A24.045	II	18 - 28	10YR 5/3	Silt Loam	NCM	Sterile
A24.046	I	0 - 27	10YR 4/2	Silt Loam	NCM	
A24.047	I	0 - 16	10YR 4/2	Silty Clay Loam	NCM	
A24.047	II	16 - 26	10YR 4/3	Silty Clay	NCM	
A24.048	I	0 - 16	10YR 4/2	Silt Loam	NCM	Plowzone
A24.048	II	16 - 28	10YR 5/3	Silt Loam	NCM	Sterile
A24.049	I	0 - 18	10YR 4/2	Silt Loam	NCM	
A24.049	II	18 - 28	10YR 4/3	Silty Clay	NCM	
A24.050	I	0 - 26	10YR 4/2	Silt Loam	NCM	
A24.050	II	26 - 36	2.5Y 5/2	Silty Clay Loam	NCM	

*See Appendix F for post-lab artifact analysis and complete artifact inventory

Shovel Test	Stratum	Strat Depth (cmbs)	Soil Color	Soil Texture	Contents	Comments/Artifacts*
A24.051	I	0 - 20	10YR 4/2	Silt Loam	NCM	Plowzone
A24.051	II	20 - 30	10YR 5/3	Silt Loam	NCM	Sterile
A24.052	I	0 - 16	10YR 4/2	Silt Loam	NCM	
A24.052	II	16 - 26	10YR 4/3	Silty Clay	NCM	
A24.053	I	0 - 20	10YR 4/2	Silt Loam	NCM	Plowzone
A24.053	II	20 - 30	10YR 5/3	Silt Loam	NCM	Sterile
A24.054	I	0 - 20	10YR 4/2	Silty Clay Loam	NCM	
A24.054	II	20 - 30	10YR 4/3	Silty Clay	NCM	Slight mottling
A24.055	I	0 - 23	10YR 4/2	Silt Loam	NCM	
A24.055	II	23 - 33	2.5Y 5/2	Silty Clay Loam	NCM	
A24.056	I	0 - 42	10YR 4/3	Silt Loam	NCM	
A24.056	II	42 -	10YR 4/3	Sand	NCM	
A24.057	I	0 - 31	10YR 3/3	Silt Loam	NCM	
A24.057	II	31 - 41	10YR 6/3	Silty Clay	NCM	
A24.058	I	0 - 27	10YR 4/2	Silt Loam	NCM	Plowzone
A24.058	II	27 - 36	10YR 5/3	Silt Loam	NCM	Sterile
A24.059	I	0 - 39	10YR 4/2	Silt Loam	NCM	
A24.060	I	0 - 28	10YR 4/2	Silt Loam	NCM	Plowzone
A24.060	II	28 - 35	10YR 5/3	Silt Loam	NCM	Sterile
A24.061	I	0 - 34	10YR 4/2	Silt Loam	NCM	
A24.061	II	34 - 44	10YR 5/4	Silty Clay	NCM	
A24.062	I	0 - 41	10YR 3/3	Silt Loam	NCM	
A24.063	I	0 - 37	10YR 4/3	Silt Loam	NCM	
A24.063	II	37 - 47	10YR 4/3	Sand	NCM	
A24.064	I	0 - 35	10YR 4/2	Silt Loam	NCM	
A24.064	II	35 - 45	10YR 4/4	Silty Clay	NCM	
A24.065	I	0 - 30	10YR 3/3	Silt Loam	NCM	
A24.066	I	0 - 36	10YR 4/2	Silt Loam	NCM	
A24.066	II	36 - 46	10YR 5/2	Silty Clay	NCM	
A24.067	I	0 - 29	10YR 3/3	Silt Loam	NCM	
A24.067	II	29 - 39	10YR 2.5/3	Sandy Loam	NCM	
A24.068	I	0 - 38	10YR 4/2	Silt Loam	NCM	
A24.068	II	38 - 48	10YR 4/4	Silty Clay	NCM	
A25.001	I	0 - 25	10YR 3/4	Silt Loam	NCM	Subangular and angular rocks and gravel present
A25.001	II	25 - 30	10YR 5/6	Silt Loam	NCM	Sterile subsoil, subangular rocks and gravel present. Very rocky. Rock impasse @30cmbs
A25.002	I	0 - 48	10YR 5/3	Silt Loam	NCM	
A25.003	I	0 - 35	10YR 3/3	Silt Loam	NCM	
A25.003	II	35 - 45	10YR 5/3	Silty Clay	NCM	
A25.004	I	0 - 33	10YR 3/3	Silt Loam	NCM	
A25.004	II	33 - 43	10YR 5/3	Silty Clay	NCM	
A25.005	I	0 - 39	10YR 4/2	Silt Loam	NCM	
A25.005	II	39 - 49	10YR 6/2	Silty Clay Loam	NCM	

*See Appendix F for post-lab artifact analysis and complete artifact inventory

Shovel Test	Stratum	Strat Depth (cmts)	Soil Color	Soil Texture	Contents	Comments/Artifacts*
A25.006	I	0 - 35	10YR 3/3	Silt Loam	NCM	
A25.006	II	35 - 45	10YR 5/3	Silty Clay	NCM	
A25.007	I	0 - 30	10YR 4/2	Silt Loam	NCM	
A25.008	I	0 - 33	10YR 3/3	Silt Loam	NCM	
A25.008	II	33 - 43	10YR 5/3	Silty Clay	NCM	
A25.009	I	0 - 31	10YR 4/2	Silt Loam	NCM	
A25.009	II	31 - 41	10YR 6/2	Silty Clay Loam	NCM	
A25.010	I	0 - 29	10YR 3/3	Silt Loam	NCM	
A25.010	II	29 - 39	10YR 5/3	Silty Clay	NCM	
A25.011	I	0 - 36	10YR 3/3	Silt Loam	NCM	
A25.011	II	36 - 46	10YR 5/3	Silty Clay	NCM	
A25.012	I	0 - 29	10YR 5/3	Silt Loam	NCM	
A25.013	I	0 - 38	10YR 3/3	Silt Loam	NCM	
A25.013	II	38 - 48	10YR 5/3	Silty Clay	NCM	
A25.014	I	0 - 28	10YR 4/2	Silty Clay Loam	NCM	Subrounded rocks present
A25.014	II	28 - 38	10YR 5/3	Silty Clay	NCM	Sterile subsoil, subrounded rocks present
A25.015	I	0 - 20	10YR 5/3	Silt Loam	NCM	
A25.015	II	20 - 32	10YR 6/4	Silty Clay Loam	NCM	
A26.001	I	0 - 20	10YR 4/3	Silt	NCM	
A26.001	II	20 - 30	10YR 7/6	Sandy Loam	NCM	
A26.002	I	0 - 29	10YR 3/3	Silty Clay	NCM	Subangular, angular, and very angular rocks and gravel present. Very rocky.
A26.002	II	29 - 39	10YR 5/6	Silt Loam	NCM	Sterile subsoil
A26.003	I	0 - 19	10YR 3/3	Silt Loam	NCM	
A26.003	II	19 - 29	10YR 5/6	Silty Clay	NCM	
A26.004	I	0 - 21	10YR 4/3	Silt Loam	NCM	
A26.005	I	0 - 35	10YR 4/3	Silt	NCM	
A26.005	II	35 - 50	10YR 6/6	Silt	NCM	
A26.006	I	0 - 31	10YR 5/6	Silt Loam	NCM	
A26.007	I	0 - 27	10YR 5/3	Silt Loam	NCM	
A26.007	II	27 - 37	10YR 6/3	Silt Loam	NCM	
A26.008	I	0 - 31	10YR 5/3	Silt Loam	NCM	
A26.008	II	31 - 41	10YR 6/3	Silt Loam	NCM	
A26.009	I	0 - 22	10YR 4/4	Silt Loam	NCM	
A26.009	II	22 - 34	10YR 6/6	Silty Clay Loam	NCM	
A26.010	I	0 - 53	10YR 5/4	Silt	NCM	
A26.010	II	53 - 63	10YR 6/6	Sandy Loam	NCM	
A26.011	I	0 - 23	10YR 4/3	Silt Loam	NCM	
A26.011	II	23 - 33	10YR 5/6	Silty Clay	NCM	
A26.012	I	0 - 22	10YR 4/4	Silt Loam	NCM	
A26.012	II	22 - 30	7.5YR 5/6	Silt	NCM	
A26.012	III	30 - 40	10YR 6/3	Silt Loam	NCM	
A26.013	I	0 - 21	10YR 4/4	Silt	NCM	
A26.013	II	21 - 33	10YR 5/6	Silty Clay Loam	NCM	
A26.014	I	0 - 24	10YR 5/6	Silt Loam	NCM	

*See Appendix F for post-lab artifact analysis and complete artifact inventory

Shovel Test	Stratum	Strat Depth (cmts)	Soil Color	Soil Texture	Contents	Comments/Artifacts*
A26.014	II	24 - 34	10YR 6/2	Clay	NCM	Compact
A26.015	I	0 - 31	10YR 5/3	Silt Loam	NCM	
A26.015	II	31 - 41	10YR 6/3	Silt Loam	NCM	
A26.016	I	0 - 31	10YR 4/3	Silt Loam	NCM	
A26.016	II	31 - 41	10YR 6/2	Clay	NCM	
A26.017	I	0 - 28	10YR 5/3	Silt Loam	NCM	
A26.017	II	28 - 38	10YR 6/3	Silt Loam	NCM	
A26.018	I	0 - 22	10YR 4/4	Silt	NCM	
A26.019	I	0 - 29	10YR 4/4	Silt Loam	NCM	
A26.019	II	29 - 39	10YR 6/3	Silt Loam	NCM	
A26.020	I	0 - 40	10YR 4/4	Silt Loam	NCM	
A26.020	II	40 - 50	10YR 6/2	Sandy Loam	NCM	
A26.021	I	0 - 30	10YR 4/3	Silt Loam	NCM	
A26.021	II	30 - 40	10YR 5/6	Silty Clay	NCM	
A26.022	I	0 - 24	10YR 4/3	Silt Loam	NCM	
A26.022	II	24 - 34	10YR 5/6	Silty Clay	NCM	
A26.023	I	0 - 35	10YR 5/4	Silt Loam	NCM	
A26.023	II	35 - 45	10YR 5/2	Sandy Clay	NCM	
A26.024	I	0 - 28	10YR 4/4	Silt	NCM	
A26.024	II	28 - 38	10YR 6/3	Silt Loam	NCM	
A26.025	I	0 - 27	10YR 4/4	Silt Loam	NCM	
A26.025	II	27 - 37	10YR 6/4	Silt Loam	NCM	
A26.026	I	0 - 36	10YR 4/3	Silt Loam	NCM	
A26.026	II	36 - 46	10YR 6/4	Silty Clay	NCM	
A26.027	I	0 - 32	10YR 3/3	Silt Loam	NCM	
A26.027	II	32 - 42	10YR 5/6	Silty Clay	NCM	
A26.028	I	0 - 18	10YR 4/3	Silt Loam	NCM	
A26.028	II	18 - 28	10YR 5/6	Silty Clay	NCM	
A26.029	I	0 - 24	10YR 4/3	Silt Loam	NCM	
A26.029	II	24 - 34	10YR 5/6	Silty Clay	NCM	
A26.030	I	0 - 33	10YR 4/4	Silt Loam	NCM	
A26.030	II	33 - 43	10YR 6/3	Silt Loam	NCM	
A26.031	I	0 - 33	10YR 4/2	Silt	NCM	
A26.031	II	33 - 43	10YR 6/3	Silt Loam	NCM	
A26.032	I	0 - 30	10YR 4/2	Silt Loam	NCM	
A26.032	II	30 - 40	10YR 6/4	Sandy Loam	NCM	
A26.033	I	0 - 22	10YR 3/3	Silt Loam	NCM	
A26.033	II	22 - 32	10YR 7/2	Silty Clay	NCM	
A26.034	I	0 - 36	10YR 4/2	Silt Loam	NCM	
A26.034	II	36 - 46	10YR 5/6	Silty Clay	NCM	
A27.001	I	0 - 30	7.5YR 6/4	Silty Clay Loam	NCM	
A27.001	II	30 - 40	7.5YR 6/6	Silty Clay	NCM	
A27.002	I	0 - 20	10YR 4/4	Silt Loam	NCM	Plowzone
A27.002	II	20 - 32	10YR 6/4	Silt Loam	NCM	Sterile

*See Appendix F for post-lab artifact
analysis and complete artifact inventory

Shovel Test	Stratum	Strat Depth (cmbs)	Soil Color	Soil Texture	Contents	Comments/Artifacts*
A27.003	I	0 - 29	10YR 5/2	Silt Loam	NCM	
A27.003	II	29 - 39	10YR 6/3	Silt	NCM	
A27.004	I	0 - 18	10YR 4/4	Silt Loam	NCM	Plowzone
A27.004	II	18 - 30	10YR 6/4	Silt Loam	NCM	Sterile
A27.005	I	0 - 43	7.5YR 5/4	Silty Clay	NCM	
A27.005	II	43 - 53	10YR 7/2	Clay	NCM	
A27.006	I	0 - 17	10YR 4/2	Silt Loam	NCM	Plowzone
A27.006	II	17 - 30	10YR 5/3	Silt Loam	NCM	Sterile
A27.007	I	0 - 20	10YR 6/2	Silt Loam	NCM	
A27.007	II	20 - 30	7.5YR 6/2	Silty Clay Loam	NCM	
A27.008	I	0 - 10	10YR 4/2	Silt Loam	NCM	Plowzone
A27.008	II	10 - 20	10YR 5/2	Silt Loam	NCM	Sterile
A27.009	I	0 - 30	7.5YR 6/3	Silty Clay	NCM	
A27.009	II	30 - 40	10YR 6/2	Clay	NCM	Dry and compact
A28.001	I	0 - 34	7.5YR 4/2	Silty Clay Loam	NCM	Including larger cobbles and angular pieces
A28.001	II	34 - 44	10YR 7/3	Clay	NCM	
A28.002	I	0 - 28	10YR 4/2	Silt Loam	NCM	
A28.003	I	0 - 27	10YR 3/2	Silt Loam	NCM	Plowzone
A28.003	II	27 - 38	10YR 6/6	Silt Loam	NCM	Sterile
A28.004	I	0 - 32	10YR 4/2	Silt Loam	NCM	Becomes very rocky around lower horizon
A28.004	II	32 - 42	10YR 6/3	Silty Clay	NCM	
A28.005	I	0 - 20	10YR 4/2	Silt Loam	NCM	Plowzone
A28.005	II	20 - 32	10YR 5/4	Silt Loam	NCM	Sterile
A28.006	I	0 - 24	10YR 5/3	Silt Loam	NCM	
A28.006	II	24 - 34	10YR 5/4	Silty Clay Loam	NCM	
A28.007	I	0 - 17	10YR 4/2	Silt Loam	NCM	Plowzone
A28.007	II	17 - 30	10YR 5/4	Silt Loam	NCM	Sterile
A28.008	I	0 - 17	10YR 4/2	Silt Loam	NCM	
A28.008	II	17 - 27	10YR 6/3	Silty Clay	NCM	
A28.009	I	0 - 16	10YR 5/2	Silt Loam	NCM	
A28.009	II	16 - 26	10YR 5/4	Silt	NCM	
A28.010	I	0 - 24	10YR 4/2	Silt Loam	NCM	Plowzone
A28.010	II	24 - 35	10YR 5/3	Silt Loam	NCM	Sterile
A28.011	I	0 - 32	10YR 4/2	Silty Clay Loam	NCM	
A28.011	II	32 - 42	10YR 6/6	Silty Clay	NCM	Mostly clay
A28.012	I	0 - 24	10YR 4/2	Silt Loam	NCM	Plowzone
A28.012	II	24 - 35	10YR 5/3	Silt Loam	NCM	Sterile
A28.013	I	0 - 32	10YR 5/2	Silt Loam	NCM	
A28.013	II	32 - 42	2.5Y 7/2	Silt	NCM	
A28.014	I	0 - 29	10YR 4/2	Silt Loam	NCM	
A28.014	II	29 - 39	10YR 7/4	Silty Clay	NCM	
A28.015	I	0 - 30	10YR 4/3	Silty Clay Loam	NCM	
A28.015	II	30 - 40	10YR 7/4	Clay	NCM	
A28.016	I	0 - 24	10YR 4/2	Silt Loam	NCM	Plowzone

*See Appendix F for post-lab artifact
analysis and complete artifact inventory

Hoffman Falls Wind Project, NYSHPO Project Review #21PR03978
 Towns of Eaton, Fenner, Nelson, and Smithfield, Madison County, New York

Phase IB Archaeological Survey
 Appendix E: Shovel Test Records

Shovel Test	Stratum	Strat Depth (cmb)	Soil Color	Soil Texture	Contents	Comments/Artifacts*
A28.016	II	24 - 30	10YR 5/3	Silt Loam	NCM	Sterile
A28.017	I	0 - 39	10YR 4/2	Silt Loam	NCM	
A28.017	II	39 - 49	10YR 6/3	Silty Clay Loam	NCM	
A28.018	I	0 - 28	10YR 4/3	Silty Clay Loam	NCM	
A28.018	II	28 - 38	10YR 7/4	Clay	NCM	
A28.019	I	0 - 28	10YR 4/4	Silt Loam	NCM	Plowzone
A28.019	II	28 - 40	10YR 5/4	Silt Loam	NCM	Sterile
A28.020	I	0 - 31	10YR 4/2	Silt Loam	NCM	
A28.020	II	31 - 41	2.5Y 7/2	Silt	NCM	Mixed with 10yr 4/4
A28.021	I	0 - 34	10YR 4/3	Silty Clay Loam	NCM	
A28.021	II	34 - 44	10YR 6/6	Silty Clay	NCM	
A28.022	I	0 - 28	10YR 4/2	Silt Loam	NCM	Plowzone
A28.022	II	28 - 40	10YR 5/4	Silt Loam	NCM	Sterile
A28.023	I	0 - 29	10YR 4/2	Silt Loam	NCM	Plowzone
A28.023	II	29 - 40	10YR 5/4	Silt Loam	NCM	Sterile
A28.024	I	0 - 35	10YR 4/2	Silty Clay Loam	NCM	
A28.024	II	35 - 45	10YR 6/3	Silty Clay	NCM	
A28.025	I	0 - 51	10YR 4/2	Silt Loam	NCM	
A28.025	II	51 - 61	2.5Y 7/2	Silty Clay	NCM	
A28.026	I	0 - 26	10YR 4/2	Silt Loam	NCM	Plowzone
A28.026	II	26 - 36	10YR 6/4	Silt Loam	NCM	Sterile
A28.027	I	0 - 28	10YR 4/3	Silty Clay Loam	NCM	
A28.027	II	28 - 38	10YR 7/3	Silty Clay	NCM	
A28.028	I	0 - 28	10YR 4/2	Silt Loam	NCM	Plowzone
A28.028	II	28 - 40	10YR 6/3	Silt Loam	NCM	Sterile
A28.029	I	0 - 27	10YR 4/2	Silty Clay Loam	NCM	
A28.029	II	27 - 37	10YR 8/3	Clay	NCM	
A28.030	I	0 - 18	10YR 4/2	Silt Loam	NCM	
A28.030	II	18 - 28	2.5Y 7/2	Silt	NCM	
A28.031	I	0 - 26	10YR 4/2	Silt Loam	NCM	Plowzone
A28.031	II	26 - 36	10YR 6/4	Silt Loam	NCM	Sterile
A28.032	I	0 - 28	10YR 4/3	Silty Clay Loam	NCM	
A28.032	II	28 - 38	10YR 5/8	Silty Clay	NCM	
A28.033	I	0 - 26	10YR 4/2	Silt Loam	NCM	Plowzone
A28.033	II	26 - 36	10YR 5/4	Silt Loam	NCM	Sterile
A28.034	I	0 - 23	10YR 4/2	Silt Loam	NCM	
A28.034	II	23 - 33	2.5Y 7/2	Silt	NCM	
A28.035	I	0 - 32	10YR 4/2	Silty Clay Loam	NCM	
A28.035	II	32 - 42	10YR 6/8	Clay	NCM	
A28.036	I	0 - 24	10YR 4/2	Silt Loam	NCM	Plowzone
A28.036	II	24 - 35	10YR 6/4	Silt Loam	NCM	Sterile
A28.037	I	0 - 25	10YR 4/2	Silt Loam	NCM	
A28.037	II	25 - 35	10YR 5/4	Silt	NCM	
A28.038	I	0 - 30	10YR 3/2	Silty Clay Loam	NCM	

*See Appendix F for post-lab artifact
 analysis and complete artifact inventory

Shovel Test	Stratum	Strat Depth (cmts)	Soil Color	Soil Texture	Contents	Comments/Artifacts*
A28.038	II	30 - 40	10YR 5/1	Silty Clay	NCM	
A28.039	I	0 - 16	10YR 4/2	Silt Loam	NCM	Plowzone
A28.039	II	16 - 27	10YR 6/3	Silt Loam	NCM	Sterile
A28.040	I	0 - 17	10YR 4/3	Silt Loam	NCM	
A28.040	II	17 - 27	10YR 6/4	Silt	NCM	
A28.041	I	0 - 14	10YR 4/2	Silt Loam	NCM	Plowzone
A28.041	II	14 - 25	10YR 6/4	Silt Loam	NCM	Sterile
A28.042	I	0 - 25	10YR 4/3	Silty Clay Loam	NCM	
A28.042	II	25 - 35	10YR 6/8	Silty Clay	NCM	
A28.043	I	0 - 25	10YR 4/3	Silt Loam	NCM	
A28.043	II	25 - 35	10YR 5/6	Silt	NCM	
A28.044	I	0 - 15	10YR 4/2	Silt Loam	NCM	
A28.044	II	15 - 25	10YR 6/6	Silty Clay	NCM	
A28.045	I	0 - 17	10YR 4/2	Silt Loam	NCM	Plowzone
A28.045	II	17 - 30	10YR 6/3	Silt Loam	NCM	Sterile
A28.046	I	0 - 24	10YR 4/3	Silt Loam	NCM	
A28.046	II	24 - 34	10YR 7/4	Silty Clay	NCM	
A28.047	I	0 - 18	10YR 4/2	Silt Loam	NCM	Plowzone
A28.048	I	0 - 11	10YR 4/2	Silt Loam	NCM	
A28.048	II	11 - 23	10YR 6/4	Silt	NCM	
A28.049	I	0 - 20	10YR 4/3	Silt Loam	NCM	
A28.049	II	20 - 30	2.5Y 6/3	Silty Clay Loam	NCM	
A28.050	I	0 - 30	10YR 4/3	Silty Clay Loam	NCM	
A28.050	II	30 - 30	10YR 6/3	Silty Clay	NCM	Mottled, small oxidized rounded rocks sparsely, dark O lens broken at horizon
A28.051	I	0 - 23	10YR 3/3	Silt Loam	NCM	Plowzone
A28.051	II	23 - 35	10YR 6/3	Silt Loam	NCM	Sterile
A28.052	I	0 - 26	10YR 4/4	Silt Loam	NCM	Plowzone
A28.052	II	26 - 36	10YR 6/3	Silt Loam	NCM	Sterile
A28.053	I	0 - 31	10YR 4/3	Silt Loam	NCM	
A28.053	II	31 - 41	2.5Y 6/2	Silty Clay Loam	NCM	
A28.054	I	0 - 34	10YR 4/3	Silt Loam	NCM	
A28.054	II	34 - 44	10YR 6/1	Silty Clay	NCM	Very pale yellowish brown almost off white
A28.055	I	0 - 27	10YR 4/3	Silt Loam	NCM	
A28.055	II	27 - 37	10YR 7/3	Silty Clay	NCM	
A28.056	I	0 - 24	10YR 4/4	Silt Loam	NCM	Plowzone
A28.056	II	24 - 35	10YR 6/4	Silt Loam	NCM	Sterile
A28.057	I	0 - 36	10YR 3/3	Silt Loam	NCM	Plowzone
A28.057	II	36 - 36	10YR 6/3	Silt Loam	NCM	Sterile
A28.058	I	0 - 25	10YR 4/3	Silt Loam	NCM	
A28.058	II	25 - 35	10YR 7/4	Silty Clay Loam	NCM	
A28.059	I	0 - 23	10YR 4/3	Silt Loam	NCM	
A28.059	II	23 - 33	10YR 6/1	Silty Clay	NCM	
A28.060	I	0 - 20	10YR 4/2	Silt Loam	NCM	Plowzone

*See Appendix F for post-lab artifact analysis and complete artifact inventory

Shovel Test	Stratum	Strat Depth (cmts)	Soil Color	Soil Texture	Contents	Comments/Artifacts*
A28.060	II	20 - 30	10YR 6/4	Silt Loam	NCM	Sterile
A28.061	I	0 - 30	10YR 4/3	Silt Loam	NCM	
A28.062	I	0 - 26	10YR 4/3	Silt Loam	NCM	
A28.062	II	26 - 36	10YR 6/6	Silty Clay	NCM	
A28.063	I	0 - 21	10YR 4/3	Silt Loam	NCM	
A28.063	II	21 - 31	10YR 5/4	Silty Clay Loam	NCM	
A28.064	I	0 - 23	10YR 4/2	Silt Loam	NCM	Plowzone
A28.064	II	23 - 30	10YR 3/2	Silt Loam	NCM	Mixed soils
A28.065	I	0 - 36	10YR 4/2	Silt Loam	NCM	
A28.065	II	36 - 46	10YR 6/3	Silty Clay	NCM	
A28.066	I	0 - 18	10YR 4/2	Silt Loam	NCM	Plowzone
A28.066	II	18 - 30	10YR 6/3	Silt Loam	NCM	Sterile
A28.067	I	0 - 23	10YR 4/2	Silt Loam	NCM	
A28.067	II	23 - 33	2.5Y 7/2	Silty Clay Loam	NCM	
A28.068	I	0 - 23	10YR 4/2	Silty Clay Loam	NCM	
A28.068	II	23 - 33	10YR 6/4	Silty Clay	NCM	
A28.069	I	0 - 24	10YR 4/2	Silt Loam	NCM	Plowzone
A28.069	II	24 - 36	10YR 6/3	Silt Loam	NCM	Sterile
A28.070	I	0 - 28	10YR 4/2	Silty Clay Loam	NCM	
A28.070	II	28 - 38	10YR 7/3	Silty Clay	NCM	
A28.071	I	0 - 28	10YR 4/3	Silt Loam	NCM	
A28.071	II	28 - 38	2.5Y 7/2	Silty Clay Loam	NCM	
A28.072	I	0 - 20	10YR 4/2	Silt Loam	NCM	Plowzone
A28.072	II	20 - 30	10YR 6/6	Silt Loam	NCM	Sterile
A28.073	I	0 - 28	10YR 4/2	Silt Loam	NCM	
A28.073	II	28 - 38	2.5Y 6/3	Silty Clay Loam	NCM	
A28.074	I	0 - 34	10YR 4/2	Silt Loam	NCM	
A28.074	II	34 - 44	10YR 6/3	Silty Clay	NCM	
A28.075	I	0 - 28	10YR 3/2	Silt Loam	NCM	Plowzone
A28.075	II	28 - 38	10YR 5/2	Silt Loam	NCM	Sterile
A28.076	I	0 - 33	10YR 4/3	Silty Clay Loam	NCM	Tabular larger stones about the size of cobbles, and small rocks as well
A28.076	II	33 - 43	10YR 6/3	Silty Clay	NCM	
A28.077	I	0 - 17	10YR 4/2	Silt Loam	NCM	Plowzone
A28.077	II	17 - 28	10YR 6/3	Silt Loam	NCM	Sterile
A28.078	I	0 - 15	10YR 5/2	Silt Loam	NCM	
A28.079	I	0 - 14	10YR 4/3	Silt Loam	NCM	Plowzone
A28.079	II	14 - 25	10YR 6/4	Silt Loam	NCM	Sterile
A29.001	I	0 - 20	10YR 3/3	Silt Loam	NCM	
A29.001	II	20 - 30	10YR 5/4	Silty Clay	NCM	
A29.002	I	0 - 10	10YR 4/3	Silt Loam	NCM	
A29.002	II	10 - 30	10YR 5/4	Silty Clay Loam	NCM	
A29.003	I	0 - 9	10YR 3/2	Silt Loam	NCM	
A29.003	II	9 - 26	10YR 4/6	Silt Loam	NCM	
A29.003	III	26 - 36	10YR 5/4	Silt Loam	NCM	

*See Appendix F for post-lab artifact analysis and complete artifact inventory

Shovel Test	Stratum	Strat Depth (cmts)	Soil Color	Soil Texture	Contents	Comments/Artifacts*
A29.004	I	0 - 19	10YR 4/3	Silt Loam	NCM	
A29.004	II	19 - 29	10YR 6/4	Silty Clay	NCM	
A29.005	I	0 - 37	10YR 5/6	Silt Loam	NCM	
A29.005	II	37 - 47	10YR 5/4	Sandy Loam	NCM	
A30.001	I	0 - 23	10YR 4/3	Silt Loam	NCM	
A30.001	II	23 - 33	10YR 5/4	Silt Loam	NCM	
A30.002	I	0 - 12	10YR 4/3	Silt Loam	NCM	
A30.002	II	12 - 43	10YR 4/3	Silt Loam	NCM	
A30.003	I	0 - 24	10YR 3/3	Silt Loam	NCM	
A30.003	II	24 - 34	10YR 5/4	Silty Clay	NCM	
A30.004	I	0 - 22	10YR 4/3	Silt Loam	NCM	
A30.004	II	22 - 32	10YR 5/4	Silt Loam	NCM	
A30.005	I	0 - 25	10YR 3/3	Silt Loam	NCM	
A30.006	I	0 - 20	10YR 4/2	Silt Loam	NCM	
A30.007	I	0 - 21	10YR 4/3	Silt Loam	NCM	
A30.007	II	21 - 43	10YR 4/2	Sandy Loam	NCM	
A30.008	I	0 - 23	10YR 3/3	Silt Loam	NCM	
A30.009	I	0 - 30	10YR 4/3	Silt Loam	NCM	
A30.010	I	0 - 22	10YR 4/2	Silty Clay	NCM	
A30.010	II	22 - 32	10YR 5/3	Silty Clay Loam	NCM	
A30.011	I	0 - 24	10YR 3/3	Silt Loam	NCM	
A30.011	II	24 - 34	10YR 4/3	Silty Clay	NCM	
A30.012	I	0 - 36	10YR 4/1	Silty Clay Loam	NCM	
A30.012	II	36 - 46	10YR 5/3	Silty Clay Loam	NCM	
A30.013	I	0 - 18	10YR 3/3	Silt Loam	NCM	
A30.013	II	18 - 28	10YR 4/3	Silty Clay	NCM	
A30.014	I	0 - 23	10YR 4/3	Silty Clay	NCM	
A30.015	I	0 - 25	10YR 4/2	Sand	NCM	
A30.016	I	0 - 45	10YR 3/3	Silt Loam	NCM	
A30.016	II	45 - 55	10YR 5/4	Silty Clay	NCM	
A30.017	I	0 - 23	7.5YR 4/3	Silty Clay	NCM	
A30.017	II	23 - 33	5YR 5/4	Silty Clay Loam	NCM	
A30.018	I	0 - 16	10YR 4/4	Silty Clay Loam	NCM	
A30.018	II	16 - 29	7.5YR 4/6	Silty Clay Loam	NCM	
A30.018	III	29 - 39	10YR 5/4	Silty Clay Loam	NCM	
A30.019	I	0 - 22	7.5YR 4/2	Silty Clay	NCM	
A30.019	II	22 - 33	7.5YR 5/3	Silty Clay Loam	NCM	
A30.020	I	0 - 16	10YR 3/3	Silt Loam	NCM	
A30.020	II	16 - 25	5YR 5/6	Silty Clay	NCM	
A30.021	I	0 - 21	10YR 4/4	Silt Loam	NCM	
A30.021	II	21 - 31	10YR 5/4	Silt Loam	NCM	
A30.022	I	0 - 33	10YR 3/3	Silt Loam	NCM	
A30.023	I	0 - 32	10YR 5/3	Silt Loam	NCM	
A30.023	II	32 - 35	10YR 6/4	Silty Clay	NCM	

*See Appendix F for post-lab artifact
analysis and complete artifact inventory

Shovel Test	Stratum	Strat Depth (cmts)	Soil Color	Soil Texture	Contents	Comments/Artifacts*
A30.024	I	0 - 31	10YR 4/4	Silt Loam	NCM	
A30.024	II	31 - 41	10YR 5/4	Silt Loam	NCM	
A30.025	I	0 - 28	10YR 3/3	Silt Loam	NCM	
A30.025	II	28 - 38	10YR 5/4	Silty Clay	NCM	
A30.026	I	0 - 29	7.5YR 4/3	Silt Loam	NCM	
A30.026	II	29 - 39	7.5YR 5/3	Silty Clay	NCM	
A30.027	I	0 - 19	10YR 3/3	Silt Loam	NCM	
A30.027	II	19 - 29	10YR 5/4	Silty Clay	NCM	
A30.028	I	0 - 29	10YR 4/2	Silt Loam	NCM	
A30.028	II	29 - 39	7.5YR 5/6	Silt Loam	NCM	
A30.029	I	0 - 24	10YR 4/3	Silt Loam	NCM	
A30.029	II	24 - 42	10YR 5/6	Silty Clay Loam	NCM	
A30.030	I	0 - 38	10YR 4/3	Silt Loam	NCM	
A30.030	II	38 - 48	10YR 5/6	Silty Clay	NCM	
A30.031	I	0 - 25	10YR 4/2	Silt Loam	NCM	
A30.031	II	25 - 35	10YR 4/4	Sandy Loam	NCM	
A30.032	I	0 - 28	10YR 3/3	Silt Loam	NCM	
A30.032	II	28 - 38	10YR 5/2	Silty Clay	NCM	
A30.033	I	0 - 30	10YR 4/2	Silt Loam	NCM	
A30.034	I	0 - 40	10YR 4/2	Silt Loam	NCM	
A30.034	II	40 - 50	10YR 6/4	Silty Clay	NCM	
A30.035	I	0 - 41	10YR 3/3	Silt Loam	NCM	
A30.036	I	0 - 46	10YR 4/3	Silt Loam	NCM	
A30.036	II	46 - 57	10YR 5/4	Silty Clay Loam	NCM	Mixed with 10yr 6/1
A30.037	I	0 - 29	10YR 4/2	Silt Loam	NCM	
A30.038	I	0 - 36	10YR 3/3	Silt Loam	NCM	
A30.038	II	36 - 46	10YR 5/6	Silty Clay	NCM	
A30.039	I	0 - 30	10YR 4/2	Silt Loam	NCM	
A30.040	I	0 - 33	10YR 4/2	Silt Loam	NCM	
A30.040	II	33 - 43	10YR 5/4	Sandy Clay	NCM	
A30.041	I	0 - 30	10YR 4/3	Silt Loam	NCM	
A30.041	II	30 - 40	10YR 4/3	Sand	NCM	
A30.042	I	0 - 26	10YR 3/3	Silt Loam	NCM	
A30.043	I	0 - 29	10YR 4/4	Silt Loam	NCM	
A30.043	II	29 - 39	10YR 6/3	Silty Clay Loam	NCM	
A30.044	I	0 - 34	10YR 3/3	Silt Loam	NCM	
A30.045	I	0 - 20	10YR 4/3	Silty Clay Loam	NCM	
A30.045	II	20 - 30	10YR 5/3	Sandy Loam	NCM	
A30.046	I	0 - 30	10YR 4/3	Silty Clay Loam	NCM	
A30.046	II	30 - 40	10YR 5/3	Sandy Clay Loam	NCM	Mostly sand/gravel
A30.047	I	0 - 32	10YR 4/2	Silt Loam	NCM	
A30.047	II	32 - 42	10YR 4/2	Silt Loam	NCM	
A30.048	I	0 - 30	10YR 4/4	Silt Loam	NCM	
A30.048	II	30 - 40	10YR 5/6	Sandy Loam	NCM	

*See Appendix F for post-lab artifact
analysis and complete artifact inventory

Shovel Test	Stratum	Strat Depth (cmts)	Soil Color	Soil Texture	Contents	Comments/Artifacts*
A30.049	I	0 - 15	10YR 4/2	Silt Loam	NCM	
A30.049	II	15 - 35	10YR 4/2	Loamy Sand	NCM	
A30.050	I	0 - 72	10YR 4/4	Sandy Loam	NCM	
A30.051	I	0 - 35	10YR 4/2	Silt Loam	NCM	
A30.052	I	0 - 34	10YR 3/3	Silt Loam	NCM	
A30.053	I	0 - 36	7.5YR 4/3	Silt Loam	NCM	
A30.053	II	36 - 46	10YR 5/3	Sandy Loam	NCM	
A30.054	I	0 - 29	10YR 4/3	Silty Clay Loam	NCM	
A30.054	II	29 - 35	10YR 5/3	Sandy Clay Loam	NCM	Mostly rocks, gravel, and sand
A30.055	I	0 - 35	10YR 4/2	Silt Loam	NCM	
A30.056	I	0 - 34	10YR 4/2	Sandy Loam	NCM	
A30.057	I	0 - 36	10YR 3/3	Silt Loam	NCM	
A30.058	I	0 - 27	10YR 3/3	Silt Loam	NCM	
A30.059	I	0 - 20	10YR 4/3	Silt Loam	NCM	
A30.059	II	20 - 30	10YR 5/3	Sandy Loam	NCM	
A30.060	I	0 - 20	10YR 4/4	Silt Loam	NCM	
A30.061	I	0 - 17	10YR 4/4	Silt Loam	NCM	
A30.062	I	0 - 14	10YR 4/2	Silt Loam	NCM	
A30.062	II	14 - 30	10YR 4/2	Loamy Sand	NCM	
A30.063	I	0 - 30	10YR 4/3	Silty Clay Loam	NCM	
A30.063	II	30 - 40	10YR 5/3	Sandy Clay Loam	NCM	
A30.064	I	0 - 50	10YR 4/3	Silt Loam	NCM	Mottled with 10Yr 5/4
A30.065	I	0 - 25	10YR 3/3	Silt Loam	NCM	
A30.066	I	0 - 78	10YR 4/3	Silt Loam	NCM	
A30.066	II	78 - 88	10YR 5/2	Sandy Loam	NCM	
A30.067	I	0 - 48	10YR 4/2	Silt Loam	NCM	
A30.067	II	48 - 58	10YR 5/4	Silty Clay	NCM	
A30.068	I	0 - 29	10YR 3/3	Silt Loam	NCM	
A30.069	I	0 - 38	10YR 4/2	Silt Loam	NCM	
A30.070	I	0 - 53	10YR 4/3	Silty Clay Loam	NCM	Mottled with 10YR 5/4 & 10YR 4/1
A30.071	I	0 - 24	10YR 3/3	Silt Loam	NCM	
A30.071	II	24 - 34	10YR 2.5/3	Sandy Loam	NCM	
A30.072	I	0 - 34	10YR 4/2	Silt Loam	NCM	
A30.072	II	34 - 44	10YR 5/4	Sandy Clay	NCM	
A30.073	I	0 - 10	10YR 4/3	Silty Clay Loam	NCM	
A30.074	I	0 - 30	10YR 4/3	Silty Clay Loam	NCM	Disturbed by drainage
A30.075	I	0 - 17	10YR 3/3	Silt Loam	NCM	
A30.076	I	0 - 49	10YR 4/2	Silt Loam	Historic-Period Artifact(s)	
A30.076	II	49 - 59	10YR 4/4	Silty Clay	Historic-Period Artifact(s)	

*See Appendix F for post-lab artifact analysis and complete artifact inventory

Shovel Test	Stratum	Strat Depth (cmts)	Soil Color	Soil Texture	Contents	Comments/Artifacts*
A30.077	I	0 - 31	10YR 3/3	Silt Loam	Historic- Period Artifact(s)	Plenty of white ware, glass, and brick. Individual piece of brown glass amd stoneware. 2 nails
A30.077	II	31 - 41	10YR 2.5/3	Sandy Loam	Historic- Period Artifact(s)	
A30.078	I	0 - 10	10YR 4/4	Silty Clay Loam	NCM	
A30.079	I	0 - 28	10YR 4/2	Silt Loam	NCM	
A30.079	II	28 - 38	10YR 7/2	Silty Clay	NCM	
A30.080	I	0 - 25	10YR 3/3	Silt Loam	NCM	
A30.080	II	25 - 35	10YR 2/2	Clay Loam	NCM	
A30.081	I	0 - 25	10YR 4/2	Silt Loam	NCM	
A30.081	II	25 - 35	10YR 6/2	Silty Clay	NCM	
A30.082	I	0 - 40	10YR 3/3	Silt Loam	NCM	
A30.083	I	0 - 28	10YR 4/2	Silt Loam	Historic- Period Artifact(s)	
A30.083	II	28 - 38	10YR 6/2	Silty Clay	Historic- Period Artifact(s)	
A30.084	I	0 - 28	10YR 4/2	Silt Loam	NCM	
A30.084	II	28 - 38	10YR 7/2	Silty Clay	NCM	
A30.085	I	0 - 25	10YR 3/4	Silt Loam	NCM	
A30.085	II	25 - 35	10YR 2.5/2	Clay	NCM	
A30.086	I	0 - 28	10YR 4/2	Silt Loam	NCM	
A30.086	II	28 - 38	10YR 7/2	Silty Clay	NCM	
A31.001	I	0 - 47	10YR 4/4	Silt Loam	NCM	
A31.001	II	47 - 55	10YR 4/6	Silt	NCM	
A31.001	III	55 - 65	10YR 5/4	Silt Loam	NCM	
A31.002	I	0 - 53	10YR 3/3	Silt Loam	NCM	
A31.002	II	53 - 63	10YR 5/4	Silty Clay	NCM	
A31.003	I	0 - 21	10YR 4/3	Silty Clay Loam	NCM	
A31.003	II	21 - 42	10YR 4/3	Silty Clay	NCM	
A31.004	I	0 - 30	10YR 3/3	Silt Loam	NCM	
A31.004	II	30 - 40	10YR 5/4	Silty Clay	NCM	
A31.005	I	0 - 33	10YR 4/3	Silt Loam	NCM	
A31.005	II	33 - 43	10YR 5/4	Silty Clay Loam	NCM	
A31.006	I	0 - 44	10YR 4/2	Silty Clay Loam	NCM	
A31.006	II	44 - 54	10YR 5/3	Silty Clay	NCM	
A31.007	I	0 - 30	10YR 4/2	Silt Loam	NCM	
A31.007	II	30 - 40	10YR 5/4	Silty Clay Loam	NCM	
A31.008	I	0 - 27	10YR 4/2	Silty Clay Loam	NCM	
A31.008	II	27 - 37	10YR 5/3	Silty Clay	NCM	
A31.009	I	0 - 33	10YR 4/2	Silty Clay Loam	NCM	
A31.009	II	33 - 43	10YR 5/3	Silty Clay Loam	NCM	
A31.010	I	0 - 32	10YR 4/2	Silt Loam	NCM	

*See Appendix F for post-lab artifact
analysis and complete artifact inventory

Shovel Test	Stratum	Strat Depth (cmts)	Soil Color	Soil Texture	Contents	Comments/Artifacts*
A31.010	II	32 - 45	10YR 5/3	Silty Clay Loam	NCM	
A31.011	I	0 - 25	10YR 4/4	Silty Clay Loam	NCM	
A31.011	II	25 - 35	10YR 5/4	Silty Clay Loam	NCM	
A31.012	I	0 - 36	10YR 4/3	Silt Loam	NCM	
A31.012	II	36 - 46	10YR 5/6	Silty Clay	NCM	
A31.013	I	0 - 29	10YR 3/3	Silt Loam	NCM	
A31.013	II	29 - 39	10YR 5/4	Silty Clay	NCM	
A31.014	I	0 - 26	10YR 4/4	Silt Loam	NCM	
A31.014	II	26 - 36	10YR 5/3	Silty Clay Loam	NCM	
A31.015	I	0 - 47	10YR 4/3	Silt Loam	NCM	
A31.016	I	0 - 42	10YR 3/4	Silt Loam	NCM	
A31.016	II	42 - 52	10YR 4/2	Silty Clay	NCM	
A32.001	I	0 - 34	10YR 4/3	Silt Loam	NCM	
A32.001	II	34 - 44	10YR 6/3	Silty Clay	NCM	
A32.002	I	0 - 23	10YR 4/2	Silt Loam	NCM	Plowzone
A32.002	II	23 - 35	10YR 5/3	Silt Loam	NCM	Sterile
A32.003	I	0 - 28	10YR 4/2	Silt Loam	NCM	
A32.003	II	28 - 38	10YR 4/4	Silty Clay Loam	NCM	Mixed with 10yr 3/2 and 10yr 6/2
A32.004	I	0 - 25	10YR 4/2	Silt Loam	NCM	Plowzone
A32.004	II	25 - 35	10YR 5/3	Silt Loam	NCM	Sterile
A32.005	I	0 - 24	10YR 4/3	Silty Clay Loam	NCM	
A32.005	II	24 - 34	10YR 6/4	Silty Clay	NCM	
A32.006	I	0 - 28	10YR 4/3	Silt Loam	NCM	
A32.006	II	28 - 38	2.5Y 6/3	Silty Clay Loam	NCM	Mixed with 10yr 5/1 and 10yr 5/6
A32.007	I	0 - 26	10YR 4/3	Silty Clay Loam	NCM	
A32.007	II	26 - 36	10YR 6/4	Silty Clay	NCM	Mostly clay, mottled with gray and reddish brown
A32.008	I	0 - 26	10YR 4/2	Silt Loam	NCM	Plowzone
A32.008	II	26 - 36	10YR 5/3	Silt Loam	NCM	Sterile
A32.009	I	0 - 24	10YR 4/2	Silty Clay Loam	NCM	
A32.009	II	24 - 34	10YR 4/3	Silty Clay	NCM	Little mottling with 6/3
A32.010	I	0 - 30	10YR 4/2	Silty Clay Loam	NCM	
A32.010	II	30 - 40	10YR 6/3	Clay	NCM	
A32.011	I	0 - 9	10YR 4/2	Silt Loam	NCM	
A32.011	II	9 - 26	10YR 5/3	Silty Clay Loam	NCM	
A32.012	I	0 - 15	10YR 3/2	Silt Loam	NCM	Fill
A32.013	I	0 - 10	10YR 6/2	Clay Loam	NCM	Gravel, fill soil, surface E from burning knotweed
A32.014	I	0 - 20	10YR 4/2	Silt Loam	NCM	
A32.015	I	0 - 15	10YR 3/3	Silt Loam	NCM	Sprinkler system encountered
A32.016	I	0 - 15	10YR 4/2	Silt Loam	NCM	
A33.001	I	0 - 16	10YR 4/3	Silt Loam	NCM	
A33.001	II	16 - 31	10YR 4/3	Silt Loam	NCM	Exfoliating bedrock throughout strat
A33.002	I	0 - 33	10YR 4/3	Silty Clay Loam	NCM	
A33.003	I	0 - 26	10YR 3/3	Silt Loam	NCM	Plowzone

*See Appendix F for post-lab artifact analysis and complete artifact inventory

Shovel Test	Stratum	Strat Depth (cmts)	Soil Color	Soil Texture	Contents	Comments/Artifacts*
A33.003	II	26 - 36	10YR 5/3	Silt Loam	NCM	Sterile
A33.004	I	0 - 25	10YR 3/3	Silt Loam	NCM	Plowzone
A33.004	II	25 - 36	10YR 5/3	Silt Loam	NCM	Sterile
A33.005	I	0 - 19	10YR 4/3	Silt Loam	NCM	
A33.005	II	19 - 30	10YR 5/3	Silty Clay Loam	NCM	
A33.006	I	0 - 38	10YR 4/3	Silty Clay Loam	NCM	
A33.006	II	38 - 48	10YR 6/3	Clay	NCM	
A33.007	I	0 - 23	10YR 3/2	Silt Loam	NCM	
A33.007	II	23 - 33	10YR 6/3	Silty Clay	NCM	
A33.008	I	0 - 19	10YR 4/3	Silt Loam	NCM	Barbed wire discarded
A33.008	II	19 - 32	10YR 6/3	Silt	NCM	
A33.009	I	0 - 8	10YR 4/2	Silt Loam	NCM	Plowzone
A33.009	II	8 - 20	10YR 5/4	Silt Loam	NCM	Sterile
A33.010	I	0 - 27	10YR 4/2	Silt Loam	NCM	Plowzone
A33.010	II	27 - 37	10YR 5/4	Silt Loam	NCM	Sterile
A33.011	I	0 - 22	10YR 4/2	Silt Loam	NCM	
A33.011	II	22 - 32	10YR 6/4	Silty Clay	NCM	
A33.012	I	0 - 20	10YR 4/2	Silt Loam	NCM	
A33.012	II	20 - 30	10YR 5/4	Silty Clay Loam	NCM	
A33.013	I	0 - 8	10YR 4/2	Silt Loam	NCM	Plowzone
A33.013	II	8 - 18	10YR 6/4	Silt Loam	NCM	Sterile
A33.014	I	0 - 23	10YR 4/3	Silty Clay Loam	NCM	
A33.014	II	23 - 33	10YR 6/8	Silty Clay	NCM	
A33.015	I	0 - 15	10YR 4/4	Silt Loam	NCM	Push pile
A33.016	I	0 - 10	10YR 6/3	Silty Clay	NCM	Sub from surface
A33.017	I	0 - 11	10YR 4/2	Silt Loam	NCM	
A33.017	II	11 - 25	10YR 6/4	Silty Clay Loam	NCM	
A33.018	I	0 - 15	10YR 3/3	Clay Loam	NCM	Creek alluvium
A33.019	I	0 - 29	10YR 4/3	Silt Loam	NCM	
A33.019	II	29 - 39	10YR 6/3	Silty Clay	NCM	
A33.020	I	0 - 12	10YR 4/2	Silt Loam	NCM	Plowzone
A33.020	II	12 - 25	10YR 5/4	Silt Loam	NCM	Sterile
A33.021	I	0 - 20	10YR 4/3	Silt Loam	NCM	
A33.021	II	20 - 30	10YR 5/3	Silty Clay Loam	NCM	
A33.022	I	0 - 28	10YR 4/3	Silty Clay Loam	NCM	
A33.022	II	28 - 38	10YR 4/4	Silty Clay	NCM	
A33.023	I	0 - 25	10YR 4/2	Silt Loam	NCM	Plowzone
A33.023	II	25 - 35	10YR 6/2	Silt Loam	NCM	Sterile
A33.024	I	0 - 26	10YR 4/2	Silty Clay Loam	NCM	
A33.024	II	26 - 36	10YR 4/3	Silty Clay	NCM	
A33.025	I	0 - 30	10YR 4/3	Silt Loam	NCM	
A33.025	II	30 - 40	2.5Y 7/2	Silty Clay Loam	NCM	Mixed with 2.5y 6/3
A33.026	I	0 - 26	10YR 4/2	Silt Loam	NCM	Plowzone
A33.026	II	26 - 36	10YR 5/2	Silt Loam	NCM	Sterile

*See Appendix F for post-lab artifact
analysis and complete artifact inventory

Shovel Test	Stratum	Strat Depth (cmts)	Soil Color	Soil Texture	Contents	Comments/Artifacts*
A34.001	I	0 - 28	10YR 4/3	Silty Clay Loam	NCM	
A34.001	II	28 - 39	10YR 6/3	Clay Loam	NCM	Mottled with oxidation and some 4/3
A34.002	I	0 - 27	10YR 4/2	Silt Loam	NCM	
A34.002	II	27 - 37	2.5Y 5/3	Silty Clay Loam	NCM	
A34.003	I	0 - 18	10YR 4/2	Silt Loam	NCM	Plowzone
A34.003	II	18 - 28	10YR 5/4	Silt Loam	NCM	Sterile oxidized
A34.004	I	0 - 18	10YR 4/2	Silt Loam	NCM	Plowzone
A34.004	II	18 - 28	10YR 5/3	Silt Loam	NCM	Sterile oxidized
A35.001	I	0 - 25	10YR 4/3	Silt Loam	NCM	
A35.001	II	25 - 34	10YR 5/6	Silty Clay	NCM	
A35.002	I	0 - 35	10YR 4/3	Silt Loam	NCM	
A35.002	II	35 - 45	10YR 6/3	Silt Loam	NCM	
A35.003	I	0 - 22	10YR 4/3	Silt Loam	NCM	
A35.003	II	22 - 35	10YR 5/6	Silty Clay Loam	NCM	
A35.004	I	0 - 24	10YR 3/3	Silt Loam	NCM	
A35.004	II	24 - 34	10YR 5/6	Silty Clay	NCM	
A35.005	I	0 - 32	10YR 4/2	Silt Loam	NCM	
A35.005	II	32 - 42	10YR 6/3	Silty Clay Loam	NCM	
A35.006	I	0 - 32	10YR 4/4	Silt Loam	NCM	
A35.006	II	32 - 42	10YR 6/3	Silt Loam	NCM	
A35.007	I	0 - 31	10YR 4/4	Silt Loam	NCM	Rusty metal in this strat. Not collected
A35.007	II	31 - 41	10YR 6/3	Silt Loam	NCM	
A35.008	I	0 - 33	10YR 3/3	Silt Loam	Historic-Period Artifact(s)	2 nails, 1 ceramic not collected
A35.008	II	33 - 43	10YR 5/6	Silty Clay	Historic-Period Artifact(s)	
A35.009	I	0 - 26	10YR 4/2	Silt Loam	Historic-Period Artifact(s)	
A35.009	II	26 - 36	10YR 6/4	Sandy Clay Loam	Historic-Period Artifact(s)	
A35.010	I	0 - 22	10YR 3/2	Silt Loam	Historic-Period Artifact(s)	
A35.011	I	0 - 37	10YR 4/4	Silt Loam	NCM	
A35.011	II	37 - 47	10YR 5/6	Silty Clay Loam	NCM	
A35.012	I	0 - 32	10YR 4/2	Silt	NCM	
A35.012	II	32 - 42	10YR 6/3	Silt Loam	NCM	
A35.013	I	0 - 31	10YR 4/2	Silt Loam	NCM	
A35.013	II	31 - 41	10YR 6/3	Silt	NCM	
A35.014	I	0 - 25	10YR 4/2	Silt Loam	NCM	
A35.014	II	25 - 35	10YR 6/3	Silt Loam	NCM	
A35.015	I	0 - 25	10YR 4/4	Silt	NCM	
A35.015	II	25 - 35	10YR 6/3	Silt Loam	NCM	

*See Appendix F for post-lab artifact analysis and complete artifact inventory

Shovel Test	Stratum	Strat Depth (cmbs)	Soil Color	Soil Texture	Contents	Comments/Artifacts*
A35.016	I	0 - 45	10YR 4/2	Silt Loam	NCM	
A35.016	II	45 - 55	10YR 5/6	Silt	NCM	
A35.017	I	0 - 38	10YR 2.5/3	Silt Loam	Historic- Period Artifact(s)	
A35.017	II	38 - 48	10YR 5/6	Silty Clay	Historic- Period Artifact(s)	
A35.018	I	0 - 33	10YR 4/3	Silt Loam	Historic- Period Artifact(s)	Three artifacts found and collected. Three clear glass, two being vessel, the other flat glass. Coal found but not collected
A35.018	II	33 - 43	10YR 6/3	Silt Loam	Historic- Period Artifact(s)	
A35.019	I	0 - 30	10YR 3/3	Silt Loam	Historic- Period Artifact(s)	8 artifacts found, 5 kept
A35.019	II	30 - 40	10YR 5/6	Silty Clay	Historic- Period Artifact(s)	
A35.020	I	0 - 27	10YR 4/4	Silt Loam	NCM	
A35.020	II	27 - 37	10YR 7/4	Silty Clay Loam	NCM	
A35.021	I	0 - 30	10YR 4/3	Silt Loam	NCM	
A35.021	II	30 - 40	10YR 6/3	Silt Loam	NCM	
A35.022	I	0 - 22	10YR 4/3	Silt	NCM	
A35.022	II	22 - 32	10YR 6/3	Silt Loam	NCM	
A35.023	I	0 - 33	10YR 3/3	Silt Loam	NCM	
A35.023	II	33 - 43	10YR 5/6	Silty Clay	NCM	
A35.024	I	0 - 26	10YR 4/4	Silty Clay	NCM	
A35.024	II	26 - 36	10YR 5/6	Silt	NCM	
A35.025	I	0 - 20	10YR 4/3	Silt Loam	NCM	
A35.026	I	0 - 23	10YR 4/4	Silt Loam	NCM	
A35.026	II	23 - 33	10YR 6/4	Silty Clay Loam	NCM	
A35.027	I	0 - 20	10YR 3/2	Silt Loam	NCM	
A35.028	I	0 - 32	10YR 4/2	Silt	NCM	
A35.028	II	32 - 42	10YR 6/3	Silt Loam	NCM	
A35.029	I	0 - 39	10YR 4/4	Silty Clay	NCM	
A35.030	I	0 - 24	10YR 4/4	Silt Loam	NCM	
A35.030	II	24 - 34	10YR 6/3	Sandy Clay	NCM	
A35.031	I	0 - 41	10YR 3/3	Silt Loam	NCM	
A35.031	II	41 - 51	10YR 5/6	Silty Clay	NCM	
A35.032	I	0 - 32	10YR 4/4	Silt Loam	NCM	
A35.032	II	32 - 45	10YR 6/3	Sandy Clay	NCM	
A35.033	I	0 - 36	10YR 4/2	Silt Loam	NCM	
A35.033	II	36 - 46	10YR 6/3	Silt Loam	NCM	
A35.034	I	0 - 40	10YR 4/2	Silt Loam	NCM	
A35.034	II	40 - 50	10YR 6/3	Silt Loam	NCM	
A35.035	I	0 - 32	10YR 3/3	Silt Loam	NCM	

*See Appendix F for post-lab artifact analysis and complete artifact inventory

Shovel Test	Stratum	Strat Depth (cmbs)	Soil Color	Soil Texture	Contents	Comments/Artifacts*
A35.035	II	32 - 43	10YR 5/6	Silty Clay	NCM	
A35.036	I	0 - 31	10YR 3/3	Silt Loam	Historic- Period Artifact(s)	1 meter from foundation. 4 nails, 11 brick, 12 clear flat glass not collected
A35.036	II	31 - 43	10YR 4/3	Silty Clay	Historic- Period Artifact(s)	
A35.037	I	0 - 33	10YR 4/2	Silt Loam	Historic- Period Artifact(s)	Judgmental STP next to foundation of historic house. 37 not collected but 14 collected as rep. sample. Collected: 1 leather, 2 clear vessel glass, 1 milk glass discolored, 1 whiteware, 1 whiteware with blue transfer print, 1 creamware, 3 circular nails etc.
A35.037	II	33 - 38	10YR 5/3	Silt Loam	Historic- Period Artifact(s)	
A35.038	I	0 - 41	10YR 3/3	Silt Loam	NCM	
A35.038	II	41 - 51	10YR 5/6	Silty Clay	NCM	
A35.039	I	0 - 40	10YR 3/3	Silt Loam	NCM	
A35.039	II	40 - 50	10YR 5/6	Silty Clay	NCM	
A35.040	I	0 - 30	10YR 2/2	Silt Loam	NCM	
A35.040	II	30 - 40	10YR 6/4	Silty Clay	NCM	
A35.041	I	0 - 24	10YR 4/3	Silt Loam	NCM	
A35.041	II	24 - 34	10YR 6/4	Sandy Clay Loam	NCM	
A35.042	I	0 - 30	10YR 4/2	Silt Loam	NCM	
A35.042	II	30 - 40	10YR 5/4	Silty Clay	NCM	
A35.043	I	0 - 23	10YR 3/3	Silt Loam	NCM	Plowzone
A35.043	II	23 - 33	10YR 6/4	Silt Loam	NCM	Sterile
A35.044	I	0 - 37	10YR 5/4	Silt Loam	NCM	
A35.045	I	0 - 34	10YR 4/2	Silt Loam	NCM	
A35.045	II	34 - 44	10YR 5/4	Silty Clay	NCM	
A35.046	I	0 - 28	10YR 4/2	Silt Loam	NCM	
A35.047	I	0 - 40	10YR 3/3	Silt Loam	NCM	
A35.048	I	0 - 20	10YR 5/2	Silty Clay Loam	NCM	Hydric
A35.049	I	0 - 30	10YR 4/3	Silt Loam	NCM	Mottled with 10YR 5/3
A36.001	I	0 - 24	10YR 4/2	Silt Loam	NCM	
A36.001	II	24 - 34	10YR 4/3	Silty Clay	NCM	
A36.002	I	0 - 30	10YR 4/3	Silt Loam	NCM	
A36.002	II	30 - 40	2.5Y 6/3	Silty Clay Loam	NCM	
A36.003	I	0 - 17	10YR 4/2	Silt Loam	NCM	Plowzone
A36.003	II	17 - 27	10YR 5/3	Silt Loam	NCM	Sterile
A36.004	I	0 - 19	10YR 4/2	Silt Loam	NCM	
A36.004	II	19 - 29	10YR 4/3	Silty Clay	NCM	
A36.005	I	0 - 29	10YR 4/2	Silt Loam	NCM	
A36.005	II	29 - 39	2.5Y 5/3	Silty Clay Loam	NCM	
A36.006	I	0 - 18	10YR 4/2	Silt Loam	NCM	Plowzone

*See Appendix F for post-lab artifact analysis and complete artifact inventory

Shovel Test	Stratum	Strat Depth (cmb)	Soil Color	Soil Texture	Contents	Comments/Artifacts*
A36.006	II	18 - 28	10YR 5/2	Silt Loam	NCM	Sterile oxidized
A36.007	I	0 - 9	10YR 4/2	Silty Clay Loam	NCM	
A36.007	II	9 - 19	10YR 5/3	Clay Loam	NCM	Mottled heavily with bright orange oxidation and sparingly with 6/3 Water seeps along wall
A36.008	I	0 - 9	10YR 4/2	Silt Loam	NCM	Plowzone
A36.008	II	9 - 20	10YR 5/2	Clay Loam	NCM	Sterile oxidized
A36.009	I	0 - 13	10YR 4/2	Silt Loam	NCM	
A36.009	II	13 - 25	10YR 5/2	Silty Clay Loam	NCM	Mixed with 10yr 5/6 and 2.5y 6/3
A36.010	I	0 - 14	10YR 4/2	Silt Loam	NCM	Plowzone
A36.010	II	14 - 25	10YR 6/2	Clay Loam	NCM	Sterile oxidized
A36.011	I	0 - 19	10YR 4/2	Silty Clay Loam	NCM	
A36.011	II	19 - 29	10YR 6/3	Silty Clay	NCM	Little oxidation, but slight tinting/mottling of 4/3
A36.012	I	0 - 15	10YR 4/2	Silt Loam	NCM	Plowzone
A36.012	II	15 - 25	10YR 6/2	Clay Loam	NCM	Sterile oxidized
A36.013	I	0 - 20	7.5YR 4/3	Silt Loam	NCM	
A36.013	II	20 - 30	10YR 6/3	Silty Clay	NCM	
A36.014	I	0 - 25	10YR 4/2	Silt Loam	NCM	
A36.014	II	25 - 35	2.5Y 6/3	Silty Clay	NCM	Mixed with 2.5y 5/2 and 2.5y 7/2
A36.015	I	0 - 18	10YR 4/2	Silt Loam	NCM	Plowzone
A36.015	II	18 - 28	10YR 6/3	Clay Loam	NCM	Sterile oxidized
A36.016	I	0 - 24	7.5YR 4/3	Silt Loam	NCM	
A36.016	II	24 - 34	7.5YR 6/3	Silty Clay	NCM	
A36.017	I	0 - 25	10YR 4/3	Silt Loam	NCM	
A36.017	II	25 - 35	10YR 5/4	Silty Clay Loam	NCM	
A36.018	I	0 - 18	10YR 4/2	Silt Loam	NCM	Plowzone
A36.018	II	18 - 30	10YR 6/3	Clay Loam	NCM	Sterile oxidized
A36.019	I	0 - 14	10YR 4/2	Silt Loam	NCM	
A36.019	II	14 - 25	2.5Y 7/3	Silty Clay Loam	NCM	
A36.020	I	0 - 10	10YR 4/2	Silt Loam	NCM	Plowzone
A36.020	II	10 - 20	10YR 5/4	Clay Loam	NCM	Sterile
A36.021	I	0 - 19	10YR 4/3	Silt Loam	NCM	
A36.021	II	19 - 28	10YR 6/3	Silty Clay	NCM	
A36.021	III	28 -	10YR 6/8	Silty Clay	NCM	
A36.022	I	0 - 26	10YR 4/3	Silt Loam	NCM	Clay inclusion in strat was 10yr 8/1 and 10yr 5/2
A36.022	II	26 - 37	2.5Y 6/4	Silty Clay Loam	NCM	
A36.023	I	0 - 14	10YR 4/2	Silt Loam	NCM	Plowzone
A36.023	II	14 - 26	10YR 6/3	Silt Loam	NCM	Sterile
A36.024	I	0 - 27	10YR 4/3	Silt Loam	NCM	Mixed transition begins 19cmbgs
A36.024	II	27 - 37	10YR 7/4	Clay Loam	NCM	
A36.025	I	0 - 14	10YR 4/2	Silt Loam	NCM	Plowzone
A36.025	II	14 - 25	10YR 6/4	Clay Loam	NCM	Sterile
A36.026	I	0 - 18	10YR 4/3	Silty Clay Loam	NCM	
A36.026	II	18 - 28	10YR 6/3	Silty Clay	NCM	

*See Appendix F for post-lab artifact analysis and complete artifact inventory

Shovel Test	Stratum	Strat Depth (cmts)	Soil Color	Soil Texture	Contents	Comments/Artifacts*
A36.027	I	0 - 18	10YR 4/3	Silt Loam	NCM	
A36.027	II	18 - 28	2.5Y 6/3	Silty Clay Loam	NCM	
A36.028	I	0 - 20	10YR 4/2	Silt Loam	NCM	Plowzone
A36.028	II	20 - 30	10YR 6/4	Clay Loam	NCM	Sterile
A36.029	I	0 - 23	10YR 4/3	Silt Loam	NCM	
A36.029	II	23 - 33	10YR 5/6	Silty Clay	NCM	Small rocks
A36.030	I	0 - 17	10YR 4/3	Silt Loam	NCM	
A36.030	II	17 - 27	2.5Y 6/2	Silty Clay Loam	NCM	
A36.031	I	0 - 33	10YR 4/2	Silty Clay Loam	NCM	
A36.031	II	33 - 43	10YR 6/3	Silty Clay	NCM	
A36.032	I	0 - 15	10YR 4/2	Silt Loam	NCM	Plowzone
A36.032	II	15 - 25	10YR 5/2	Silt Loam	NCM	Sterile oxidized
A36.033	I	0 - 16	10YR 4/3	Silt Loam	NCM	
A36.033	II	16 - 26	10YR 5/4	Silty Clay Loam	NCM	Mixed with 10yr 5/2
A36.034	I	0 - 9	10YR 4/2	Silt Loam	NCM	Plowzone oxidized
A36.034	II	9 - 20	10YR 5/2	Silt Loam	NCM	Sterile oxidized
A36.035	I	0 - 12	10YR 4/2	Silty Clay Loam	NCM	Mottled with 5/3
A36.035	II	12 - 22	10YR 5/3	Clay Loam	NCM	Mottled with 5/1, and oxidized
A36.036	I	0 - 9	10YR 4/2	Silt Loam	NCM	Plowzone oxidized
A36.036	II	9 - 20	10YR 5/2	Silt Loam	NCM	Sterile oxidized
A36.037	I	0 - 11	10YR 5/2	Silty Clay Loam	NCM	
A36.037	II	11 - 21	10YR 5/3	Clay Loam	NCM	
A36.038	I	0 - 11	10YR 4/2	Silt Loam	NCM	Plowzone
A36.038	II	11 - 20	10YR 5/1	Sandy Clay	NCM	Sterile oxidized
A36.039	I	0 - 25	10YR 4/2	Silt Loam	NCM	
A36.039	II	25 - 35	2.5Y 6/3	Silty Clay Loam	NCM	
A36.040	I	0 - 28	10YR 4/2	Silty Clay Loam	NCM	
A36.040	II	28 - 38	10YR 4/3	Silty Clay	NCM	
A36.041	I	0 - 21	10YR 4/2	Silt Loam	NCM	Plowzone
A36.041	II	21 - 31	10YR 6/4	Silt Loam	NCM	Sterile
A36.042	I	0 - 25	10YR 4/2	Silt Loam	NCM	
A36.042	II	25 - 35	2.5Y 6/3	Silty Clay Loam	NCM	Mixed with 2.5y 6/1
A36.043	I	0 - 10	10YR 5/2	Silty Clay Loam	NCM	
A36.043	II	10 - 20	10YR 5/3	Clay Loam	NCM	Top of strat partially lensed with a 6/1 and 5/1 gray. Speckled with oxidation throughout
A36.044	I	0 - 5	10YR 4/2	Silt Loam	NCM	Plowzone oxidized
A36.044	II	5 - 20	10YR 5/1	Clay Loam	NCM	Sterile oxidized
A36.045	I	0 - 8	10YR 5/3	Silty Clay Loam	NCM	
A36.045	II	8 - 18	10YR 5/3	Clay Loam	NCM	
A36.046	I	0 - 15	10YR 3/4	Silt Loam	NCM	Plowzone oxidized
A36.046	II	15 - 25	10YR 5/3	Clay Loam	NCM	Sterile oxidized
A36.047	I	0 - 29	10YR 4/3	Silt Loam	NCM	
A36.047	II	29 - 39	2.5Y 5/3	Silty Clay Loam	NCM	
A36.048	I	0 - 15	10YR 4/3	Silty Clay Loam	NCM	

*See Appendix F for post-lab artifact analysis and complete artifact inventory

Shovel Test	Stratum	Strat Depth (cmb)	Soil Color	Soil Texture	Contents	Comments/Artifacts*
A36.048	II	15 - 25	10YR 6/2	Clay Loam	NCM	6/2 mottled with 5/1m some oxidation around rocks
A36.049	I	0 - 28	7.5YR 4/3	Silty Clay Loam	NCM	
A36.049	II	28 - 38	10YR 6/8	Silty Clay	NCM	
A36.050	I	0 - 30	10YR 4/2	Silty Clay Loam	NCM	
A36.050	II	30 - 40	10YR 6/8	Silty Clay	NCM	
A36.051	I	0 - 21	10YR 4/2	Silt Loam	NCM	Plowzone
A36.051	II	21 - 32	10YR 5/4	Silt Loam	NCM	Sterile
A36.052	I	0 - 18	10YR 4/3	Silt Loam	NCM	
A36.052	II	18 - 29	2.5Y 6/2	Silty Clay Loam	NCM	
A36.053	I	0 - 14	7.5YR 4/3	Silty Clay Loam	NCM	
A36.053	II	14 - 24	7.5YR 7/4	Silty Clay	NCM	Limestone fragments
A36.054	I	0 - 10	10YR 4/2	Silt Loam	NCM	Plowzone
A36.054	II	10 - 25	10YR 6/4	Silt Loam	NCM	Sterile
A36.055	I	0 - 19	7.5YR 4/3	Silty Clay Loam	NCM	Mixed transition beginning 13cmbgs
A36.055	II	19 - 29	10YR 7/4	Silty Clay	NCM	Mottled with 6/6 and 7/3 in pockets
A36.056	I	0 - 10	10YR 4/2	Silt Loam	NCM	Plowzone
A36.056	II	10 - 24	10YR 5/4	Silt Loam	NCM	Sterile
A36.057	I	0 - 23	10YR 4/2	Silt Loam	NCM	
A36.057	II	23 - 33	2.5Y 5/3	Silty Clay Loam	NCM	
A36.058	I	0 - 13	10YR 4/2	Silty Clay Loam	NCM	
A36.058	II	13 - 23	10YR 5/3	Clay Loam	NCM	Streaked with oxidation
A36.059	I	0 - 20	10YR 5/1	Clay Loam	NCM	Oxidized
A36.060	I	0 - 10	10YR 4/2	Silt Loam	NCM	Larger hand sized rocks, likely fill to solidfy ground for access, rock impasse
A36.061	I	0 - 22	10YR 3/1	Silt Loam	NCM	
A36.061	II	22 - 32	2.5Y 7/2	Silty Clay	NCM	Mixed with 10yr 7/1
A36.062	I	0 - 29	10YR 3/2	Silt Loam	NCM	Rocks densest around lower horizon
A36.062	II	29 - 39	10YR 7/1	Clay Loam	NCM	
A36.063	I	0 - 20	10YR 2/1	Clay Loam	NCM	Plowzone
A36.064	I	0 - 21	10YR 3/1	Silt Loam	NCM	
A36.064	II	21 - 31	2.5Y 7/2	Silty Clay	NCM	Mixed with 10yr 7/1
A36.065	I	0 - 23	10YR 3/2	Silty Clay Loam	NCM	
A36.065	II	23 - 33	10YR 5/1	Clay Loam	NCM	Heavily oxidized
A36.066	I	0 - 12	10YR 2/1	Clay Loam	NCM	Plowzone
A36.066	II	12 - 22	2.5Y 7/4	Clay Loam	NCM	Sterile oxidized
A36.067	I	0 - 12	10YR 2/1	Clay Loam	NCM	Plowzone
A36.067	II	12 - 22	2.5Y 6/2	Clay Loam	NCM	Sterile oxidized
A36.068	I	0 - 32	10YR 3/2	Silty Clay Loam	NCM	
A36.068	II	32 - 42	10YR 6/1	Clay Loam	NCM	And 5/1 , heavily oxidized
A36.069	I	0 - 22	10YR 3/2	Silt Loam	NCM	
A36.069	II	22 - 32	2.5Y 6/2	Silty Clay	NCM	Mixed with 10yr 6/4 and 10yr 7/1
A36.070	I	0 - 24	10YR 2/1	Clay Loam	NCM	Plowzone
A36.071	I	0 - 33	10YR 3/2	Silt Loam	NCM	
A36.071	II	33 - 43	10YR 7/1	Clay Loam	NCM	

*See Appendix F for post-lab artifact analysis and complete artifact inventory

Shovel Test	Stratum	Strat Depth (cmbs)	Soil Color	Soil Texture	Contents	Comments/Artifacts*
A36.072	I	0 - 18	10YR 3/2	Silt Loam	NCM	
A36.072	II	18 - 28	2.5Y 7/2	Silty Clay	NCM	
A36.073	I	0 - 15	10YR 2/1	Clay Loam	NCM	Plowzone
A36.073	II	15 - 25	2.5Y 7/2	Clay Loam	NCM	
A36.074	I	0 - 29	10YR 3/2	Silt Loam	NCM	
A36.074	II	29 - 39	10YR 6/1	Clay Loam	NCM	
A36.075	I	0 - 34	10YR 4/3	Silt Loam	NCM	
A36.075	II	34 - 44	10YR 4/3	Sand	NCM	
A36.076	I	0 - 30	10YR 3/3	Silt Loam	NCM	
A36.076	II	30 - 40	10YR 3/3	Silt Loam	NCM	
A36.077	I	0 - 30	10YR 4/2	Silt Loam	NCM	Plowzone
A36.077	II	30 - 40	10YR 5/4	Silt Loam	NCM	Sterile
A36.078	I	0 - 30	10YR 4/3	Silty Clay Loam	NCM	
A36.078	II	30 - 40	10YR 5/3	Silty Clay Loam	NCM	
A36.079	I	0 - 10	10YR 4/4	Silt Loam	NCM	
A36.080	I	0 - 30	10YR 4/3	Silty Clay Loam	NCM	
A36.080	II	30 - 40	10YR 5/4	Silty Clay Loam	NCM	
A36.081	I	0 - 38	10YR 4/3	Silt Loam	NCM	
A36.081	II	38 - 48	10YR 5/3	Silty Clay Loam	NCM	
A36.082	I	0 - 30	10YR 4/3	Silt Loam	NCM	
A36.082	II	30 - 40	10YR 5/4	Silty Clay Loam	NCM	
A37.001	I	0 - 27	10YR 4/4	Silt	NCM	
A37.001	II	27 - 37	10YR 5/3	Silt Loam	NCM	
A37.002	I	0 - 33	10YR 3/3	Silt Loam	NCM	
A37.002	II	33 - 43	10YR 6/2	Silty Clay	NCM	
A37.003	I	0 - 40	10YR 5/4	Silt Loam	NCM	
A37.003	II	40 - 50	10YR 5/6	Sandy Clay	NCM	
A38.001	I	0 - 29	10YR 4/2	Silt Loam	NCM	
A38.001	II	29 - 39	10YR 6/3	Silt Loam	NCM	
A38.002	I	0 - 32	10YR 4/4	Silt Loam	NCM	
A38.002	II	32 - 42	10YR 6/2	Sandy Loam	NCM	
A38.003	I	0 - 29	10YR 3/3	Silt Loam	NCM	
A38.003	II	29 - 39	10YR 6/2	Silty Clay	NCM	
A38.004	I	0 - 31	10YR 4/4	Silt Loam	NCM	
A38.004	II	31 - 41	10YR 5/4	Silt Loam	NCM	
A38.005	I	0 - 19	10YR 4/3	Silt Loam	NCM	
A38.005	II	19 - 29	10YR 6/3	Silty Clay Loam	NCM	
A38.006	I	0 - 32	10YR 4/3	Silt Loam	NCM	
A38.006	II	32 - 42	10YR 6/2	Silty Clay	NCM	
A38.007	I	0 - 26	10YR 5/4	Silt Loam	NCM	
A38.007	II	26 - 28	10YR 6/6	Silty Clay Loam	NCM	
A38.007	III	28 - 38	10YR 6/2	Sandy Clay	NCM	
A38.008	I	0 - 31	10YR 4/4	Silt Loam	NCM	
A38.008	II	31 - 41	10YR 6/3	Silt Loam	NCM	

*See Appendix F for post-lab artifact
analysis and complete artifact inventory

Shovel Test	Stratum	Strat Depth (cmts)	Soil Color	Soil Texture	Contents	Comments/Artifacts*
A39.001	I	0 - 32	10YR 4/4	Silt Loam	NCM	
A39.002	I	0 - 26	10YR 3/3	Silt Loam	NCM	
A39.002	II	26 - 36	10YR 4/6	Silty Clay	NCM	
A39.003	I	0 - 21	10YR 4/4	Silt Loam	NCM	
A39.003	II	21 - 31	10YR 5/6	Sandy Clay Loam	NCM	
A39.004	I	0 - 20	10YR 4/4	Silt	NCM	
A39.005	I	0 - 30	10YR 3/3	Silt Loam	NCM	
A39.005	II	30 - 40	10YR 4/6	Silty Clay	NCM	
A39.006	I	0 - 41	10YR 4/3	Silt Loam	NCM	
A39.006	II	41 - 51	10YR 5/3	Silt Loam	NCM	
A39.007	I	0 - 31	10YR 4/4	Silt Loam	NCM	
A39.007	II	31 - 41	10YR 5/8	Silt	NCM	
A39.008	I	0 - 37	10YR 3/3	Silt Loam	NCM	
A39.009	I	0 - 40	10YR 4/1	Silty Clay Loam	NCM	
A39.010	I	0 - 33	10YR 4/3	Silt Loam	NCM	
A39.010	II	33 - 43	10YR 5/3	Silt Loam	NCM	
A39.011	I	0 - 31	10YR 4/4	Silt Loam	NCM	
A39.011	II	31 - 43	10YR 5/8	Sandy Clay	NCM	
A39.012	I	0 - 27	10YR 3/3	Silt Loam	NCM	
A39.012	II	27 - 37	10YR 5/4	Silty Clay	NCM	
A39.013	I	0 - 32	10YR 4/3	Silt Loam	NCM	
A39.013	II	32 - 42	10YR 6/2	Sandy Loam	NCM	
A39.014	I	0 - 30	10YR 3/3	Silt Loam	NCM	
A39.014	II	30 - 40	10YR 6/3	Silty Clay	NCM	
A39.015	I	0 - 24	10YR 5/3	Silt Loam	NCM	
A39.015	II	24 - 34	10YR 7/1	Silty Clay Loam	NCM	
A39.016	I	0 - 31	10YR 4/4	Silt Loam	NCM	
A39.016	II	31 - 41	10YR 7/1	Silt Loam	NCM	
A39.017	I	0 - 32	10YR 3/3	Silt Loam	NCM	
A39.017	II	32 - 42	10YR 6/2	Silty Clay	NCM	
A39.018	I	0 - 39	10YR 4/4	Silt Loam	NCM	
A39.018	II	39 - 49	10YR 6/3	Silt Loam	NCM	
A39.019	I	0 - 42	10YR 3/3	Silt Loam	NCM	
A39.019	II	42 - 52	10YR 6/3	Silty Clay	NCM	
A39.020	I	0 - 42	10YR 4/2	Silt Loam	NCM	
A39.020	II	42 - 52	10YR 6/3	Sandy Loam	NCM	
A39.021	I	0 - 26	10YR 4/2	Silt Loam	NCM	
A39.021	II	26 - 29	10YR 6/3	Sandy Loam	NCM	
A39.022	I	0 - 31	10YR 3/3	Silt Loam	NCM	
A39.022	II	31 - 41	10YR 6/2	Silty Clay	NCM	
A40.001	I	0 - 34	10YR 3/3	Silt Loam	NCM	
A40.001	II	34 - 44	10YR 6/2	Silty Clay	NCM	
A40.002	I	0 - 22	10YR 4/2	Silt Loam	NCM	
A40.003	I	0 - 42	10YR 4/2	Silt Loam	NCM	

*See Appendix F for post-lab artifact analysis and complete artifact inventory

Shovel Test	Stratum	Strat Depth (cmts)	Soil Color	Soil Texture	Contents	Comments/Artifacts*
A40.003	II	42 - 52	10YR 6/6	Sandy Loam	NCM	
A40.004	I	0 - 22	10YR 3/3	Silt Loam	NCM	
A40.004	II	22 - 32	10YR 5/2	Silty Clay	NCM	
A40.005	I	0 - 20	10YR 3/3	Silt Loam	NCM	Plowzone
A40.005	II	20 - 30	10YR 5/4	Clay Loam	NCM	Sterile oxidized
A40.006	I	0 - 34	10YR 6/2	Silt Loam	NCM	Pine woods
A40.006	II	34 - 44	10YR 6/2	Silty Clay Loam	NCM	
A40.007	I	0 - 28	10YR 3/2	Silt Loam	NCM	Plowzone
A40.007	II	28 - 38	10YR 5/4	Silty Clay Loam	NCM	Sterile
A40.008	I	0 - 25	10YR 3/3	Silt Loam	NCM	
A40.008	II	25 - 35	10YR 6/3	Silty Clay	NCM	
A40.009	I	0 - 31	10YR 4/2	Silt Loam	NCM	
A40.009	II	31 - 41	10YR 7/3	Clay Loam	NCM	
A40.010	I	0 - 15	10YR 3/2	Silt Loam	NCM	Plowzone
A40.011	I	0 - 34	10YR 3/3	Silt Loam	NCM	
A40.011	II	34 - 43	10YR 6/3	Silty Clay	NCM	
A40.012	I	0 - 5	10YR 3/2	Silt Loam	NCM	Plowzone
A40.012	II	5 - 15	10YR 6/4	Silt Loam	NCM	Sterile
A40.013	I	0 - 14	10YR 3/2	Silt Loam	NCM	Root impasse
A40.014	I	0 - 15	10YR 3/2	Silt Loam	NCM	Plowzone
A40.014	II	15 - 25	10YR 5/3	Silt Loam	NCM	
A40.015	I	0 - 12	10YR 3/3	Silt Loam	NCM	
A40.016	I	0 - 36	10YR 4/3	Silt Loam	NCM	
A40.016	II	36 - 46	10YR 6/2	Silty Clay	NCM	Rock cap to strat
A40.017	I	0 - 42	10YR 3/3	Silt Loam	NCM	
A40.017	II	42 - 52	10YR 5/6	Silty Clay	NCM	
A40.018	I	0 - 10	10YR 3/2	Silt Loam	NCM	Plowzone
A40.018	II	10 - 25	10YR 5/3	Silt Loam	NCM	Sterile
A41.001	I	0 - 30	10YR 4/2	Silt Loam	NCM	
A41.001	II	30 - 40	10YR 6/3	Silty Clay	NCM	
A41.002	I	0 - 20	10YR 4/3	Silt Loam	NCM	Plowzone
A41.002	II	20 - 30	10YR 6/4	Silt Loam	NCM	Sterile
A41.003	I	0 - 31	10YR 3/3	Silt Loam	NCM	
A41.003	II	31 - 41	10YR 4/3	Silty Clay	NCM	
A41.004	I	0 - 5	10YR 4/2	Silt Loam	NCM	Rock impasse large quartzite building boulder.
A41.005	I	0 - 27	10YR 4/2	Silt Loam	NCM	Plowzone
A41.005	II	27 - 38	10YR 6/3	Silt Loam	NCM	Sterile
A41.006	I	0 - 19	10YR 3/3	Silt Loam	NCM	
A41.006	II	19 - 29	10YR 6/2	Silty Clay	NCM	Very compact
A41.007	I	0 - 25	10YR 4/2	Silt Loam	NCM	Plowzone
A41.007	II	25 - 35	10YR 5/3	Silt Loam	NCM	Sterile
A41.008	I	0 - 24	10YR 4/2	Silt Loam	NCM	
A41.008	II	24 - 34	10YR 4/3	Silty Clay	NCM	
A41.009	I	0 - 40	10YR 3/3	Silt Loam	NCM	

*See Appendix F for post-lab artifact
analysis and complete artifact inventory

Shovel Test	Stratum	Strat Depth (cmts)	Soil Color	Soil Texture	Contents	Comments/Artifacts*
A41.009	II	40 - 50	10YR 4/2	Silty Clay	NCM	
A41.010	I	0 - 20	10YR 4/2	Silt Loam	NCM	Plowzone
A41.010	II	20 - 30	10YR 5/3	Silt Loam	NCM	Sterile
A41.011	I	0 - 20	10YR 4/2	Silt Loam	NCM	
A41.011	II	20 - 30	10YR 4/3	Silty Clay	NCM	
A41.012	I	0 - 34	10YR 4/3	Silt Loam	NCM	
A41.012	II	34 - 44	10YR 5/4	Silty Clay Loam	NCM	
A41.013	I	0 - 38	10YR 4/2	Silt Loam	NCM	Brick fragment discarded
A41.013	II	38 -	10YR 5/3	Silty Clay Loam	NCM	
A41.014	I	0 - 37	10YR 4/3	Silt Loam	NCM	
A41.014	II	37 - 47	10YR 5/4	Silty Clay Loam	NCM	
A41.015	I	0 - 31	10YR 4/2	Silt Loam	NCM	
A41.015	II	31 - 41	10YR 5/3	Silty Clay Loam	NCM	
A41.016	I	0 - 30	10YR 4/2	Silt Loam	NCM	Top strat push pile with some modern plastic in it, no artifacts. Large rocks possibly from foundation
A41.016	II	30 - 40	10YR 5/4	Silty Clay Loam	NCM	
A41.017	I	0 - 32	10YR 4/2	Silt Loam	NCM	Shingle found, discarded
A41.017	II	32 - 42	10YR 5/2	Silt Loam	NCM	
A41.018	I	0 - 47	10YR 4/3	Silt Loam	NCM	
A41.018	II	47 - 57	10YR 5/4	Silty Clay Loam	NCM	
A41.019	I	0 - 35	10YR 4/4	Silt Loam	NCM	Two small red brick pieces found, not collected
A41.019	II	35 - 45	10YR 5/4	Silty Clay Loam	NCM	
A41.020	I	0 - 38	10YR 4/1	Silt Loam	Historic-Period Artifact(s)	Architectural fragments including concrete. 8 nails 1 glass fragment
A41.020	II	38 - 48	10YR 5/3	Silty Clay Loam	Historic-Period Artifact(s)	
A41.021	I	0 - 39	10YR 4/2	Silt Loam	NCM	
A41.021	II	39 - 49	10YR 5/1	Loamy Sand	NCM	
A41.022	I	0 - 30	10YR 4/3	Silt Loam	NCM	
A41.022	II	30 - 40	10YR 5/4	Silty Clay Loam	NCM	
A41.023	I	0 - 32	10YR 4/2	Silt Loam	Historic-Period Artifact(s)	1 clear vessel glass 4 metal can fragments 2 white ware fragments
A41.023	II	32 - 43	10YR 5/2	Silty Clay Loam	Historic-Period Artifact(s)	
A41.024	I	0 - 35	10YR 3/2	Silty Clay Loam	NCM	
A41.024	II	35 - 42	10YR 5/4	Silty Clay Loam	NCM	1 meter from well
A41.025	I	0 - 30	10YR 3/2	Silt Loam	NCM	Plowzone
A41.025	II	30 - 40	10YR 3/4	Sandy Loam	NCM	Sterile
A41.026	I	0 - 30	10YR 4/4	Silt Loam	NCM	
A41.026	II	30 - 40	10YR 5/2	Silty Clay Loam	NCM	
A41.027	I	0 - 32	10YR 4/2	Silt Loam	NCM	
A41.027	II	32 - 42	10YR 5/4	Silty Clay	NCM	

*See Appendix F for post-lab artifact analysis and complete artifact inventory

Hoffman Falls Wind Project, NYSHPO Project Review #21PR03978
Towns of Eaton, Fenner, Nelson, and Smithfield, Madison County, New York

Phase IB Archaeological Survey
Appendix E: Shovel Test Records

Shovel Test	Stratum	Strat Depth (cmts)	Soil Color	Soil Texture	Contents	Comments/Artifacts*
A41.028	I	0 - 20	10YR 4/2	Silt Loam	NCM	
A41.028	II	20 - 33	10YR 5/3	Silty Clay Loam	NCM	
A41.029	I	0 - 32	10YR 4/3	Silt Loam	NCM	
A41.029	II	32 - 42	2.5Y 5/4	Silty Clay Loam	NCM	
A41.030	I	0 - 29	10YR 3/3	Silt Loam	NCM	
A41.030	II	29 - 39	10YR 5/6	Silty Clay	NCM	
A41.031	I	0 - 30	10YR 4/2	Silt Loam	NCM	
A41.031	II	30 - 40	10YR 5/6	Silty Clay	NCM	
A41.032	I	0 - 60	10YR 5/2	Silty Clay Loam	NCM	
A41.032	II	60 - 70	10YR 5/1	Sandy Clay	NCM	
A42.001	I	0 - 25	10YR 4/2	Silt Loam	NCM	
A42.001	II	25 - 35	10YR 5/3	Sandy Clay Loam	NCM	
A42.002	I	0 - 24	10YR 4/2	Silt Loam	NCM	
A42.002	II	24 - 34	10YR 5/3	Silty Clay Loam	NCM	
A42.003	I	0 - 21	10YR 4/2	Silt Loam	NCM	
A42.003	II	21 - 31	10YR 5/3	Silty Clay Loam	NCM	
A42.004	I	0 - 25	10YR 4/2	Silt Loam	NCM	
A42.005	I	0 - 20	10YR 4/3	Silt Loam	NCM	
A42.005	II	20 - 30	10YR 6/4	Sandy Loam	NCM	
A42.006	I	0 - 26	10YR 4/2	Silt Loam	NCM	
A42.006	II	26 - 36	10YR 5/3	Silty Clay Loam	NCM	
A42.007	I	0 - 21	10YR 4/3	Silt Loam	NCM	
A42.007	II	21 - 31	10YR 6/4	Silt	NCM	
A42.008	I	0 - 25	10YR 4/3	Silt Loam	NCM	
A42.008	II	25 - 29	10YR 5/3	Sandy Loam	NCM	
A42.009	I	0 - 26	10YR 4/4	Silt Loam	NCM	
A42.009	II	26 - 36	10YR 6/4	Sandy Loam	NCM	
A42.010	I	0 - 29	10YR 4/2	Silt Loam	NCM	
A42.010	II	29 - 39	10YR 5/4	Silt	NCM	
A42.011	I	0 - 32	10YR 4/2	Silt Loam	NCM	Terra cotta discarded
A42.011	II	32 - 42	10YR 5/3	Silt	NCM	
A42.012	I	0 - 37	10YR 4/2	Silt Loam	NCM	
A43.001	I	0 - 16	10YR 4/2	Clay Loam	NCM	Plowzone
A43.001	II	16 - 28	10YR 5/2	Silt Loam	NCM	
A43.002	I	0 - 12	10YR 4/2	Silt Loam	NCM	
A43.002	II	12 - 25	10YR 4/3	Silty Clay Loam	NCM	
A43.003	I	0 - 17	10YR 4/2	Silt Loam	NCM	Plowzone
A43.003	II	17 - 28	10YR 5/3	Silt Loam	NCM	Sterile
A43.004	I	0 - 10	10YR 4/2	Silt Loam	NCM	
A43.004	II	10 - 20	10YR 4/3	Silty Clay Loam	NCM	
A43.005	I	0 - 20	10YR 4/2	Silt Loam	NCM	Plowzone
A43.005	II	20 - 39	10YR 5/2	Silt Loam	NCM	Sterile
A43.006	I	0 - 15	10YR 4/2	Silt Loam	NCM	
A43.006	II	15 - 25	10YR 4/3	Silty Clay Loam	NCM	

*See Appendix F for post-lab artifact
analysis and complete artifact inventory

Shovel Test	Stratum	Strat Depth (cmts)	Soil Color	Soil Texture	Contents	Comments/Artifacts*
A43.007	I	0 - 18	10YR 4/2	Silt Loam	NCM	Plowzone
A43.007	II	18 - 30	10YR 5/2	Silt Loam	NCM	Sterile
A43.008	I	0 - 16	10YR 4/2	Silt Loam	NCM	Plowzone
A43.008	II	16 - 26	10YR 5/2	Silt Loam	NCM	Sterile
A43.009	I	0 - 13	10YR 4/2	Silt Loam	NCM	
A43.009	II	13 - 23	10YR 4/3	Silt Loam	NCM	
A43.010	I	0 - 10	10YR 4/2	Silt Loam	NCM	
A43.010	II	10 - 20	10YR 4/3	Silt Loam	NCM	
A43.011	I	0 - 17	10YR 4/2	Silt Loam	NCM	Plowzone
A43.011	II	17 - 28	10YR 5/2	Silt Loam	NCM	Sterile
A43.012	I	0 - 14	10YR 4/2	Silt Loam	NCM	
A43.012	II	14 - 24	10YR 4/3	Silt Loam	NCM	
A43.013	I	0 - 17	10YR 4/2	Silt Loam	NCM	Plowzone
A43.013	II	17 - 28	10YR 5/2	Silt Loam	NCM	Sterile
A43.014	I	0 - 10	10YR 4/2	Silt Loam	NCM	
A43.014	II	10 - 20	10YR 4/3	Silt Loam	NCM	
A43.015	I	0 - 15	10YR 4/2	Silt Loam	NCM	Plowzone
A43.015	II	15 - 28	10YR 5/2	Silt Loam	NCM	Sterile
A43.016	I	0 - 13	10YR 4/2	Silt Loam	NCM	
A43.016	II	13 - 24	10YR 4/3	Silt Loam	NCM	
A43.017	I	0 - 16	10YR 4/2	Silt Loam	NCM	Plowzone
A43.017	II	16 - 28	10YR 5/2	Silt Loam	NCM	Sterile
A43.018	I	0 - 8	10YR 4/2	Silt Loam	NCM	
A43.018	II	8 - 18	10YR 4/3	Silt Loam	NCM	
A43.019	I	0 - 18	10YR 4/2	Silt Loam	NCM	Plow zone
A43.019	II	18 - 29	10YR 5/2	Silt Loam	NCM	Sterile
A43.020	I	0 - 10	10YR 4/2	Silt Loam	NCM	
A43.020	II	10 - 24	10YR 4/3	Silt Loam	NCM	
A43.021	I	0 - 16	10YR 4/2	Silt Loam	NCM	Plowzone
A43.021	II	16 - 28	10YR 5/2	Silt Loam	NCM	Sterile
A44.001	I	0 - 12	10YR 4/2	Silt Loam	NCM	
A44.001	II	12 - 23	10YR 4/3	Silt Loam	NCM	
A44.002	I	0 - 17	10YR 4/2	Silt Loam	NCM	Plowzone
A44.002	II	17 - 28	10YR 5/2	Silt Loam	NCM	Sterile
A44.003	I	0 - 16	10YR 4/2	Silt Loam	NCM	
A44.003	II	16 - 26	10YR 4/3	Silt Loam	NCM	
A44.004	I	0 - 15	10YR 4/2	Silt Loam	NCM	Plowzone
A44.004	II	15 - 26	10YR 5/3	Silt Loam	NCM	Sterile
A44.005	I	0 - 8	10YR 4/2	Silt Loam	NCM	
A44.005	II	8 - 18	10YR 4/3	Silt Loam	NCM	
A44.006	I	0 - 16	10YR 4/2	Silt Loam	NCM	Plowzone
A44.006	II	16 - 26	10YR 5/3	Silt Loam	NCM	Sterile
A44.007	I	0 - 10	10YR 4/2	Silt Loam	NCM	
A44.007	II	10 - 20	10YR 4/3	Silt Loam	NCM	

*See Appendix F for post-lab artifact
analysis and complete artifact inventory

Shovel Test	Stratum	Strat Depth (cmbs)	Soil Color	Soil Texture	Contents	Comments/Artifacts*
A44.008	I	0 - 16	10YR 4/2	Silt Loam	NCM	Plowzone
A44.008	II	16 - 28	10YR 5/3	Silt Loam	NCM	Sterile
A44.009	I	0 - 9	10YR 4/2	Silt Loam	NCM	
A44.009	II	9 - 19	10YR 4/3	Silt Loam	NCM	
A44.010	I	0 - 19	10YR 4/2	Silt Loam	NCM	Plowzone
A44.010	II	19 - 30	10YR 5/3	Silt Loam	NCM	Sterile
A44.011	I	0 - 12	10YR 4/2	Silt Loam	NCM	
A44.011	II	12 - 22	10YR 4/3	Silt Loam	NCM	
A44.012	I	0 - 18	10YR 4/2	Silt Loam	NCM	Plowzone
A44.012	II	18 - 30	10YR 5/3	Silt Loam	NCM	Sterile
A44.013	I	0 - 5	10YR 4/2	Silt Loam	NCM	
A44.013	II	5 - 15	10YR 4/3	Silt Loam	NCM	
A44.014	I	0 - 17	10YR 4/2	Silt Loam	NCM	Plowzone
A44.014	II	17 - 28	10YR 5/3	Silt Loam	NCM	Sterile
A44.015	I	0 - 10	10YR 4/2	Silt Loam	NCM	
A44.015	II	10 - 20	10YR 4/3	Silt Loam	NCM	
A44.016	I	0 - 16	10YR 4/2	Silt Loam	NCM	Plowzone
A44.016	II	16 - 27	10YR 5/3	Silt Loam	NCM	Sterile
A44.017	I	0 - 19	10YR 4/2	Silt Loam	NCM	Plowzone
A44.017	II	19 - 30	10YR 5/3	Silt Loam	NCM	Sterile
A44.018	I	0 - 10	10YR 4/2	Silt Loam	NCM	
A44.019	I	0 - 7	10YR 4/2	Silt Loam	NCM	Plowzone
A44.019	II	7 - 29	10YR 5/3	Silt Loam	NCM	Sterile
A44.020	I	0 - 3	10YR 4/2	Silt Loam	NCM	
A44.020	II	3 - 13	10YR 4/3	Silt Loam	NCM	
A44.021	I	0 - 15	10YR 3/2	Clay Loam	NCM	Mixed soils
A44.022	I	0 - 16	10YR 2/2	Silt Loam	NCM	
A44.022	II	16 - 26	10YR 4/4	Loam	NCM	
A44.023	I	0 - 15	10YR 4/2	Silt Loam	NCM	Plowzone
A44.023	II	15 - 25	10YR 5/3	Silt Loam	NCM	Sterile
A44.024	I	0 - 19	10YR 4/3	Silt Loam	NCM	
A44.024	II	19 - 29	10YR 5/4	Silt Loam	NCM	
A44.025	I	0 - 20	10YR 4/2	Silt Loam	NCM	Plowzone
A44.025	II	20 - 30	10YR 5/3	Silt Loam	NCM	Sterile
A44.026	I	0 - 5	10YR 4/2	Silt Loam	NCM	
A44.027	I	0 - 20	10YR 4/3	Silt Loam	NCM	Mixed soils
A44.028	I	0 - 15	10YR 3/2	Silt Loam	NCM	
A44.028	II	15 - 25	10YR 5/4	Silt Loam	NCM	
A44.029	I	0 - 15	10YR 3/2	Silt Loam	NCM	Plowzone
A44.030	I	0 - 20	10YR 4/2	Silt Loam	NCM	Plowzone
A44.030	II	20 - 30	10YR 5/3	Silt Loam	NCM	Sterile
A44.031	I	0 - 25	10YR 4/2	Silt Loam	NCM	Subrounded and subangular rocks and gravels.
A44.031	II	25 - 35	10YR 4/4	Silty Clay Loam	NCM	Sterile subsoil very dry. Subrounded and subangular rocks and gravels present.

*See Appendix F for post-lab artifact analysis and complete artifact inventory

Shovel Test	Stratum	Strat Depth (cmts)	Soil Color	Soil Texture	Contents	Comments/Artifacts*
A44.032	I	0 - 16	10YR 4/3	Silt Loam	NCM	
A44.033	I	0 - 28	10YR 4/2	Silt Loam	NCM	
A44.033	II	28 - 38	10YR 5/3	Silt Loam	NCM	
A44.034	I	0 - 29	10YR 4/4	Silt Loam	NCM	
A44.034	II	29 - 39	10YR 5/4	Silt Loam	NCM	
A44.035	I	0 - 27	10YR 4/3	Silty Clay Loam	NCM	
A44.035	II	27 -	10YR 4/6	Silty Clay Loam	NCM	
A44.036	I	0 - 14	10YR 4/2	Silt Loam	NCM	Plowzone
A44.036	II	14 - 25	10YR 5/3	Silt Loam	NCM	Sterile
A44.037	I	0 - 30	10YR 4/3	Silt Loam	NCM	
A44.037	II	30 - 40	10YR 5/4	Silty Clay Loam	NCM	
A44.038	I	0 - 15	10YR 4/3	Silt Loam	NCM	
A44.039	I	0 - 14	10YR 4/2	Silt Loam	NCM	Plowzone
A44.039	II	14 - 25	10YR 5/3	Silt Loam	NCM	Sterile
A44.040	I	0 - 27	10YR 3/2	Silt Loam	NCM	Subrounded and subangular rocks and gravel present.
A44.040	II	27 - 37	10YR 5/3	Silty Clay	NCM	Sterile sub with subangular and subrounded rocks and gravel present.
A44.041	I	0 - 27	10YR 4/4	Silt Loam	NCM	
A44.041	II	27 - 37	10YR 5/4	Silt Loam	NCM	
A44.042	I	0 - 20	10YR 5/3	Silt Loam	NCM	Truncated soils
A44.043	I	0 - 22	10YR 3/2	Silty Clay Loam	NCM	Subrounded and subangular rocks and gravels.
A44.043	II	22 - 32	10YR 3/4	Silty Clay	NCM	Sterile subsoil with subrounded and subangular rocks and gravels.
A44.044	I	0 - 11	10YR 4/2	Silt Loam	NCM	Plowzone
A44.044	II	11 - 22	10YR 5/3	Silt Loam	NCM	Sterile
A44.045	I	0 - 18	10YR 4/4	Silt Loam	NCM	
A44.045	II	18 - 28	10YR 5/6	Silt Loam	NCM	
A44.046	I	0 - 11	10YR 4/2	Silt Loam	NCM	Plowzone
A44.046	II	11 - 24	10YR 5/4	Silt Loam	NCM	Sterile
A44.047	I	0 - 23	10YR 4/2	Silt Loam	NCM	Many thick tree roots throughout first 10cm. Subrounded and subangular rocks and gravels throughout.
A44.047	II	23 - 33	10YR 5/4	Silty Clay	NCM	Sterile subsoil with subrounded and subangular rocks and gravel.
A44.048	I	0 - 15	10YR 3/2	Silt Loam	NCM	Plowzone
A44.048	II	15 - 30	10YR 5/3	Silt Loam	NCM	Sterile
A44.049	I	0 - 17	10YR 4/2	Silty Clay Loam	NCM	
A44.049	II	17 - 27	10YR 5/3	Silty Clay Loam	NCM	
A44.050	I	0 - 15	10YR 5/3	Silt Loam	NCM	Truncated soils
A44.051	I	0 - 21	10YR 4/2	Silt Loam	NCM	
A44.051	II	21 - 31	10YR 5/6	Silt Loam	NCM	
A44.052	I	0 - 16	10YR 4/2	Silt Loam	NCM	Plowzone
A44.052	II	16 - 28	10YR 5/3	Silt Loam	NCM	Sterile
A44.053	I	0 - 25	10YR 3/2	Clay Loam	NCM	Plowzone, subangular and subrounded rocks and gravel present

*See Appendix F for post-lab artifact analysis and complete artifact inventory

Shovel Test	Stratum	Strat Depth (cmts)	Soil Color	Soil Texture	Contents	Comments/Artifacts*
A44.053	II	25 - 35	7.5YR 4/4	Clay	NCM	Sterile subsoil
A44.054	I	0 - 27	10YR 4/2	Silt Loam	NCM	
A44.054	II	27 - 37	10YR 5/3	Silt Loam	NCM	
A44.055	I	0 - 20	10YR 4/2	Silt Loam	NCM	Plowzone
A44.055	II	20 - 30	10YR 5/2	Silt Loam	NCM	Sterile
A44.056	I	0 - 34	10YR 4/2	Silt Loam	NCM	Plowzone hayfield
A44.056	II	34 - 44	10YR 5/2	Silt Loam	NCM	
A44.057	I	0 - 30	10YR 3/3	Silt Loam	NCM	Plowzone, subrounded and subangular rocks present
A44.057	II	30 - 40	10YR 4/4	Silty Clay	NCM	Sterile subsoil
A44.058	I	0 - 40	10YR 4/2	Silt Loam	NCM	
A44.058	II	40 - 50	10YR 5/3	Silt Loam	NCM	
A44.059	I	0 - 23	10YR 4/2	Silt Loam	NCM	Plowzone
A44.059	II	23 - 32	10YR 6/3	Silt Loam	NCM	Sterile
A44.060	I	0 - 20	10YR 4/2	Silt Loam	NCM	Plowzone
A44.060	II	20 - 30	10YR 6/3	Silt Loam	NCM	Sterile
A44.061	I	0 - 30	10YR 4/2	Silty Clay Loam	NCM	Plowzone, subangular rocks present
A44.061	II	30 - 40	10YR 5/6	Silty Clay	NCM	Sterile subsoil
A44.062	I	0 - 26	10YR 4/2	Silt Loam	NCM	
A44.062	II	26 - 36	10YR 5/3	Silt Loam	NCM	
A44.063	I	0 - 20	10YR 4/2	Silt Loam	NCM	Plowzone
A44.063	II	20 - 30	10YR 6/3	Silt Loam	NCM	Sterile
A44.064	I	0 - 23	10YR 3/3	Silty Clay Loam	NCM	Plowzone, subangular rocks present, some very angular gravel present
A44.064	II	23 - 33	10YR 5/6	Silty Clay	NCM	Sterile subsoul
A44.065	I	0 - 15	10YR 4/2	Silt Loam	NCM	
A44.066	I	0 - 21	10YR 4/2	Silt Loam	NCM	
A44.066	II	21 - 31	10YR 6/3	Silt	NCM	
A44.067	I	0 - 29	10YR 5/4	Silt Loam	NCM	
A44.067	II	29 - 39	2.5Y 6/2	Silt Loam	NCM	
A44.068	I	0 - 29	10YR 2/1	Silt Loam	NCM	
A44.068	II	29 - 39	10YR 5/4	Silt Loam	NCM	
A44.069	I	0 - 37	10YR 4/2	Silt Loam	NCM	
A44.069	II	37 - 47	10YR 7/1	Silty Clay	NCM	
A44.070	I	0 - 22	10YR 4/2	Silt Loam	NCM	
A44.070	II	22 - 33	10YR 5/3	Silty Clay Loam	NCM	
A44.071	I	0 - 17	10YR 3/3	Silt Loam	NCM	
A44.071	II	17 - 27	10YR 5/4	Silty Clay	NCM	
A44.072	I	0 - 25	10YR 4/2	Silt Loam	NCM	
A44.073	I	0 - 26	10YR 4/2	Silt Loam	NCM	
A44.073	II	26 - 36	10YR 5/4	Silty Clay	NCM	
A44.074	I	0 - 29	10YR 2/2	Silt Loam	NCM	
A44.074	II	29 - 39	10YR 5/4	Silty Clay	NCM	
A44.075	I	0 - 34	10YR 4/2	Silt Loam	NCM	
A44.075	II	34 - 44	10YR 4/3	Silt Loam	NCM	

*See Appendix F for post-lab artifact analysis and complete artifact inventory

Shovel Test	Stratum	Strat Depth (cmbs)	Soil Color	Soil Texture	Contents	Comments/Artifacts*
A44.076	I	0 - 18	10YR 4/2	Silt Loam	NCM	
A44.076	II	18 - 29	10YR 6/2	Silty Clay Loam	NCM	
A44.077	I	0 - 36	10YR 4/2	Silt Loam	NCM	
A44.077	II	36 - 46	10YR 5/6	Silty Clay	NCM	
A44.078	I	0 - 29	10YR 4/1	Silt Loam	NCM	
A44.078	II	29 - 39	10YR 6/1	Silt Loam	NCM	
A44.079	I	0 - 41	10YR 4/2	Silt Loam	NCM	
A44.079	II	41 - 51	10YR 5/4	Silty Clay	NCM	
A44.080	I	0 - 27	10YR 3/3	Silt Loam	NCM	
A44.080	II	27 - 37	7.5YR 5/6	Silty Clay	NCM	
A44.081	I	0 - 31	10YR 4/2	Silt Loam	NCM	
A44.081	II	31 - 43	10YR 5/3	Silt Loam	NCM	
A44.082	I	0 - 32	10YR 4/2	Silt Loam	NCM	
A44.082	II	32 - 42	10YR 5/4	Silty Clay	NCM	
A44.083	I	0 - 25	10YR 4/3	Silt Loam	NCM	
A44.083	II	25 - 35	10YR 6/2	Silty Clay Loam	NCM	
A44.084	I	0 - 34	10YR 3/3	Silt Loam	NCM	
A44.084	II	34 - 44	10YR 7/2	Silty Clay	NCM	
A44.085	I	0 - 30	10YR 4/3	Silt Loam	NCM	
A44.085	II	30 - 40	10YR 5/4	Silt Loam	NCM	
A44.086	I	0 - 32	10YR 4/2	Silt Loam	NCM	
A44.086	II	32 - 44	10YR 4/3	Silt Loam	NCM	
A44.087	I	0 - 60	10YR 4/3	Silt Loam	NCM	
A44.088	I	0 - 40	10YR 4/2	Silt Loam	NCM	
A44.088	II	40 - 50	10YR 6/2	Sandy Clay	NCM	
A44.089	I	0 - 31	10YR 4/3	Silty Clay Loam	NCM	
A44.089	II	31 - 48	10YR 4/2	Silt Loam	NCM	
A44.090	I	0 - 46	10YR 4/2	Silt Loam	NCM	
A44.090	II	46 - 56	10YR 4/3	Silt Loam	NCM	
A44.091	I	0 - 34	10YR 3/3	Silt Loam	NCM	
A44.091	II	34 - 44	10YR 4/3	Silty Clay	NCM	
A45.001	I	0 - 10	10YR 3/2	Clay Loam	NCM	Angular rocks present. Very rocky. Disturbed and rock impasse @10cmbs
A45.002	I	0 - 26	10YR 4/4	Silt	NCM	
A45.002	II	26 - 36	10YR 5/4	Silt Loam	NCM	
A45.003	I	0 - 17	10YR 4/2	Silt Loam	NCM	Plowzone
A45.003	II	17 - 27	10YR 6/4	Silt Loam	NCM	Sterile
A45.004	I	0 - 29	10YR 4/2	Silt Loam	NCM	
A45.004	II	29 - 40	10YR 5/3	Silt Loam	NCM	
A45.005	I	0 - 24	10YR 4/4	Silty Clay Loam	NCM	
A45.005	II	24 - 34	10YR 4/6	Silty Clay Loam	NCM	
A45.006	I	0 - 29	10YR 4/2	Silt Loam	NCM	
A45.006	II	29 - 39	10YR 6/2	Silt Loam	NCM	
A45.007	I	0 - 33	10YR 3/3	Silty Clay Loam	NCM	Few subangular rocks present, some tree roots present

*See Appendix F for post-lab artifact analysis and complete artifact inventory

Shovel Test	Stratum	Strat Depth (cmts)	Soil Color	Soil Texture	Contents	Comments/Artifacts*
A45.007	II	33 - 43	10YR 4/3	Silty Clay	NCM	Sterile subsoil
A45.008	I	0 - 27	10YR 4/1	Silt Loam	NCM	
A45.008	II	27 - 37	10YR 6/2	Silty Clay Loam	NCM	
A45.009	I	0 - 15	10YR 4/2	Silt Loam	NCM	Plowzone
A45.009	II	15 - 30	10YR 5/3	Silt Loam	NCM	Sterile
A45.010	I	0 - 18	10YR 4/3	Silt	NCM	
A45.010	II	18 - 27	10YR 4/6	Silt	NCM	
A45.010	III	27 - 37	10YR 5/4	Silty Clay Loam	NCM	
A45.011	I	0 - 30	10YR 4/4	Silty Clay Loam	NCM	
A45.011	II	30 - 40	10YR 5/4	Silty Clay Loam	NCM	
A45.012	I	0 - 31	10YR 4/3	Silt Loam	NCM	
A45.012	II	31 - 42	10YR 5/4	Silt Loam	NCM	
A45.013	I	0 - 25	10YR 3/3	Silt Loam	NCM	Well rounded rocks present, tree roots present
A45.013	II	25 - 35	10YR 5/4	Silty Clay	NCM	Sterile subsoil
A45.014	I	0 - 16	10YR 4/2	Silt Loam	NCM	
A45.014	II	16 - 37	10YR 4/3	Silt Loam	NCM	
A45.014	III	37 - 47	10YR 6/2	Silty Clay Loam	NCM	
A45.015	I	0 - 8	10YR 3/2	Silt Loam	NCM	Plowzone
A45.015	II	8 - 20	7.5YR 5/3	Silt Loam	NCM	Sterile oxidized
A45.016	I	0 - 25	10YR 4/3	Silt Loam	NCM	
A45.017	I	0 - 15	10YR 4/2	Silt Loam	NCM	Plowzone
A45.017	II	15 - 30	7.5YR 5/3	Silt Loam	NCM	Sterile
A45.018	I	0 - 17	10YR 4/4	Silt	NCM	
A45.018	II	17 - 25	10YR 4/6	Silt Loam	NCM	
A45.018	III	25 - 35	10YR 5/4	Silt Loam	NCM	
A45.019	I	0 - 23	10YR 3/3	Silty Clay Loam	NCM	
A45.019	II	23 - 30	10YR 5/4	Silty Clay Loam	NCM	
A45.020	I	0 - 19	10YR 4/2	Silt Loam	NCM	
A45.021	I	0 - 27	10YR 4/3	Silty Clay Loam	NCM	Subrounded rocks present, some thin tree roots present towards surface
A45.021	II	27 - 37	10YR 5/6	Silty Clay	NCM	Sterile subsoil
A45.022	I	0 - 37	10YR 4/3	Silt Loam	NCM	
A45.022	II	37 - 47	10YR 5/3	Silt Loam	NCM	
A45.023	I	0 - 15	10YR 3/2	Silt Loam	NCM	Mixed soils
A45.024	I	0 - 21	10YR 3/2	Silt Loam	NCM	
A45.024	II	21 - 31	10YR 5/2	Silt Loam	NCM	
A45.025	I	0 - 15	10YR 3/2	Silt Loam	NCM	Mixed soils
A45.026	I	0 - 42	10YR 4/2	Silt Loam	NCM	
A45.026	II	42 - 52	10YR 5/2	Silt Loam	NCM	
A45.027	I	0 - 9	10YR 3/2	Silt Loam	NCM	Plowzone
A45.027	II	9 - 20	10YR 5/2	Silt Loam	NCM	Sterile oxidized
A45.028	I	0 - 30	10YR 3/2	Silt Loam	NCM	
A45.028	II	30 - 40	10YR 5/4	Silt Loam	NCM	

*See Appendix F for post-lab artifact analysis and complete artifact inventory

Shovel Test	Stratum	Strat Depth (cmts)	Soil Color	Soil Texture	Contents	Comments/Artifacts*
A45.029	I	0 - 28	10YR 3/3	Silty Clay	NCM	Angular and very angular rocks present. Very rocky. Rock impasse @28cmts
A45.030	I	0 - 22	10YR 2/2	Silt	NCM	
A45.030	II	22 - 25	10YR 4/6	Silt	NCM	
A45.031	I	0 - 17	10YR 3/2	Silt Loam	NCM	Plowzone
A45.031	II	17 - 30	10YR 5/4	Silt Loam	NCM	Sterile
A45.032	I	0 - 15	10YR 2/1	Silt Loam	NCM	
A45.032	II	15 - 35	10YR 4/4	Silt Loam	NCM	
A45.032	III	35 - 45	10YR 5/2	Silt Loam	NCM	
A45.033	I	0 - 14	10YR 3/3	Silty Clay Loam	NCM	
A45.034	I	0 - 19	10YR 4/1	Silt Loam	NCM	
A45.034	II	19 - 31	10YR 5/2	Silt Loam	NCM	
A45.035	I	0 - 38	10YR 3/4	Silt Loam	NCM	Few rounded rocks present. Roots present throughout
A45.035	II	38 - 48	10YR 5/6	Silty Clay Loam	NCM	Sterile subsoil
A45.036	I	0 - 35	10YR 4/4	Silt Loam	NCM	
A45.037	I	0 - 13	10YR 3/2	Silt Loam	NCM	Plowzone
A45.037	II	13 - 25	7.5YR 6/4	Silt Loam	NCM	Sterile
A45.038	I	0 - 31	10YR 4/3	Silt	NCM	
A45.038	II	31 - 41	10YR 5/4	Silty Clay Loam	NCM	
A45.039	I	0 - 28	10YR 3/3	Silty Clay Loam	NCM	
A45.039	II	28 - 38	10YR 6/3	Silty Clay Loam	NCM	
A45.040	I	0 - 29	10YR 2/1	Silt Loam	NCM	
A45.041	I	0 - 18	10YR 2/1	Silt Loam	NCM	Plowzone
A45.041	II	18 - 30	10YR 5/2	Silt Loam	NCM	Sterile
A45.042	I	0 - 29	10YR 3/2	Silt Loam	NCM	Subangular rocks and gravel present, very rocky. Rock impasse @29cmts
A45.043	I	0 - 17	10YR 4/1	Silt Loam	NCM	
A45.044	I	0 - 17	10YR 3/3	Silt Loam	NCM	Angular and very angular rocks present. Extremely rocky, rock impasse @17cmts
A45.045	I	0 - 15	10YR 4/1	Silt Loam	NCM	
A45.045	II	15 - 25	10YR 7/2	Sandy Loam	NCM	
A45.046	I	0 - 16	10YR 2/1	Silt Loam	NCM	Plowzone
A45.046	II	16 - 27	10YR 5/2	Silt Loam	NCM	Sterile
A45.047	I	0 - 36	10YR 2/1	Silt Loam	NCM	
A45.047	II	36 - 46	10YR 6/1	Silt Loam	NCM	
A45.048	I	0 - 27	10YR 3/3	Silty Clay Loam	NCM	
A45.048	II	27 - 39	10YR 4/4	Silty Clay Loam	NCM	
A45.049	I	0 - 19	10YR 4/2	Silt Loam	NCM	
A45.049	II	19 - 29	10YR 7/2	Silty Clay	NCM	
A45.050	I	0 - 25	10YR 3/2	Silt Loam	NCM	
A45.050	II	25 - 35	10YR 6/1	Silty Clay Loam	NCM	
A45.051	I	0 - 15	10YR 4/4	Silt Loam	NCM	Mixed soils Disturbed
A45.052	I	0 - 33	10YR 4/3	Silt Loam	NCM	Subangular rocks present
A45.052	II	33 - 43	10YR 5/2	Silty Clay	NCM	Sterile subsoil
A45.053	I	0 - 31	10YR 4/2	Silt Loam	NCM	

*See Appendix F for post-lab artifact analysis and complete artifact inventory

Shovel Test	Stratum	Strat Depth (cmts)	Soil Color	Soil Texture	Contents	Comments/Artifacts*
A45.053	II	31 - 41	10YR 5/2	Silt Loam	NCM	
A45.054	I	0 - 29	10YR 4/2	Silt Loam	NCM	More gravels than rocks
A45.054	II	29 - 39	10YR 5/2	Silt Loam	NCM	More gravels than rocks
A45.055	I	0 - 10	10YR 4/3	Silt Loam	NCM	Mixed soils
A45.056	I	0 - 28	10YR 4/4	Silt Loam	NCM	
A46.001	I	0 - 28	10YR 4/4	Silt Loam	NCM	
A46.001	II	28 - 39	10YR 5/4	Silt Loam	NCM	
A46.002	I	0 - 28	10YR 5/3	Silt Loam	NCM	
A46.003	I	0 - 26	10YR 4/3	Silt	NCM	
A46.003	II	26 - 36	10YR 5/4	Silt Loam	NCM	
A46.004	I	0 - 17	10YR 3/2	Silt Loam	NCM	Plowzone
A46.004	II	17 - 27	10YR 5/1	Silt Loam	NCM	Sterile
A46.005	I	0 - 24	10YR 4/2	Silt Loam	NCM	
A46.005	II	24 - 35	10YR 6/2	Silt Loam	NCM	
A46.006	I	0 - 24	10YR 3/3	Silty Clay Loam	NCM	
A46.006	II	24 - 34	10YR 4/3	Silty Clay Loam	NCM	
A46.007	I	0 - 30	10YR 4/2	Silt Loam	NCM	
A46.007	II	30 - 40	10YR 5/3	Silt Loam	NCM	
A46.008	I	0 - 23	10YR 3/4	Silt Loam	NCM	Angular rocks present. Very thick tree roots throughout, root impasse @23cmts
A46.009	I	0 - 26	10YR 4/2	Silt Loam	NCM	
A46.009	II	26 - 36	10YR 5/2	Silt Loam	NCM	
A46.010	I	0 - 15	10YR 4/2	Silt Loam	NCM	Plowzone
A46.010	II	15 - 27	10YR 5/4	Silt Loam	NCM	Sterile
A46.011	I	0 - 25	10YR 4/4	Silt	NCM	
A46.011	II	25 - 35	10YR 5/4	Silt Loam	NCM	
A46.012	I	0 - 25	10YR 4/3	Silty Clay Loam	NCM	Few subangular rocks present
A46.012	II	25 - 35	10YR 5/6	Silty Clay	NCM	Sterile subsoil
A46.013	I	0 - 30	10YR 3/3	Silty Clay Loam	NCM	
A46.013	II	30 - 40	10YR 5/4	Silty Clay Loam	NCM	
A46.014	I	0 - 20	10YR 4/4	Silt Loam	NCM	
A46.014	II	20 - 30	10YR 6/4	Silty Clay Loam	NCM	
A46.015	I	0 - 29	10YR 5/3	Silt Loam	NCM	
A46.015	II	29 - 39	10YR 5/2	Silt Loam	NCM	
A46.016	I	0 - 33	10YR 4/3	Silt Loam	NCM	Disturbed - within push pile alongside access/logging road. Mottled soil: 10YR 4/3 with 10YR 5/4 Small tree fall approx 50 cm from STP
A46.016	II	33 - 43	10YR 6/2	Silt Loam	NCM	
A46.017	I	0 - 21	10YR 4/4	Silt	NCM	
A46.017	II	21 - 37	10YR 5/6	Silt	NCM	
A46.017	III	37 - 47	10YR 5/4	Silt Loam	NCM	
A46.018	I	0 - 26	10YR 4/4	Silt Loam	NCM	
A46.018	II	26 - 36	10YR 5/2	Silt Loam	NCM	
A46.019	I	0 - 30	10YR 3/4	Silt Loam	NCM	Some rounded rocks present

*See Appendix F for post-lab artifact analysis and complete artifact inventory

Shovel Test	Stratum	Strat Depth (cmbs)	Soil Color	Soil Texture	Contents	Comments/Artifacts*
A46.019	II	30 - 40	10YR 4/4	Clay Loam	NCM	Sterile subsoil
A46.020	I	0 - 16	10YR 4/2	Silt Loam	NCM	Plowzone
A46.020	II	16 - 27	10YR 6/4	Silt Loam	NCM	Sterile
A46.021	I	0 - 18	10YR 5/4	Silt Loam	NCM	
A46.021	II	18 - 28	10YR 5/2	Silt Loam	NCM	
A46.022	I	0 - 18	10YR 4/3	Silty Clay Loam	NCM	
A46.023	I	0 - 24	10YR 4/3	Silty Clay Loam	NCM	
A46.024	I	0 - 22	10YR 4/3	Silt Loam	NCM	Subangular and angular rocks and gravel present. Very rocky
A46.024	II	22 - 24	10YR 5/2	Silty Clay	NCM	Sterile subsoil, subangular rocks present, very rocky. Rock impasse @24cmbs
A46.025	I	0 - 28	10YR 4/4	Silt Loam	NCM	
A46.026	I	0 - 16	10YR 4/4	Silt Loam	NCM	Plowzone
A46.026	II	16 - 26	7.5YR 5/3	Silt Loam	NCM	Sterile
A46.027	I	0 - 26	10YR 4/3	Silty Clay	NCM	Angular and subangular rocks and gravel present. Very rocky
A46.027	II	26 - 36	10YR 5/2	Clay Loam	NCM	Sterile subsoil, subangular rocks and gravel present. Very rocky.
A46.028	I	0 - 27	10YR 4/3	Silty Clay Loam	NCM	
A46.028	II	27 - 37	10YR 5/4	Silty Clay Loam	NCM	
A46.029	I	0 - 18	10YR 3/2	Silt Loam	NCM	
A46.029	II	18 - 28	10YR 5/4	Silty Clay Loam	NCM	
A46.030	I	0 - 20	10YR 4/2	Silt Loam	NCM	Plowzone
A46.030	II	20 - 30	10YR 6/3	Silt Loam	NCM	Sterile
A46.031	I	0 - 31	10YR 3/3	Silty Clay Loam	NCM	Subangular, subrounded, and rounded rocks and gravel present. Very rocky
A46.031	II	31 - 41	10YR 4/4	Silty Clay	NCM	Sterile subsoil, subangular rocks present
A46.032	I	0 - 14	10YR 3/2	Silt Loam	NCM	
A46.032	II	14 - 25	10YR 6/4	Silt Loam	NCM	
A46.033	I	0 - 25	10YR 4/3	Silty Clay Loam	NCM	
A46.033	II	25 - 35	10YR 5/4	Silty Clay Loam	NCM	
A46.034	I	0 - 20	10YR 4/2	Silt Loam	NCM	Plowzone
A46.034	II	20 - 30	10YR 5/3	Silt Loam	NCM	Sterile oxidized
A46.035	I	0 - 27	10YR 3/3	Silt Loam	NCM	Angular and subangular rocks and gravel present
A46.035	II	27 - 37	10YR 4/4	Silty Clay	NCM	Sterile subsoil, subangular rocks present
A46.036	I	0 - 20	10YR 4/3	Silty Clay Loam	NCM	
A46.036	II	20 - 30	10YR 5/2	Silty Clay Loam	NCM	
A46.037	I	0 - 28	10YR 3/2	Silt Loam	NCM	
A46.037	II	28 - 38	10YR 5/4	Silt Loam	NCM	
A46.038	I	0 - 18	10YR 4/2	Silt Loam	NCM	Plowzone
A46.038	II	18 - 30	7.5YR 5/3	Silt Loam	NCM	Sterile
A46.039	I	0 - 20	10YR 4/3	Silt Loam	NCM	Mixed soils
A46.040	I	0 - 17	10YR 3/2	Silty Clay Loam	NCM	Subangular rocks and gravel present. Tree roots throughout. Very thick tree root impasse @17cmbs
A46.041	I	0 - 18	10YR 4/3	Silty Clay Loam	NCM	

*See Appendix F for post-lab artifact analysis and complete artifact inventory

Shovel Test	Stratum	Strat Depth (cmb)	Soil Color	Soil Texture	Contents	Comments/Artifacts*
A46.041	II	18 - 29	10YR 5/4	Silty Clay Loam	NCM	
A46.042	I	0 - 12	10YR 3/2	Silt Loam	NCM	
A46.042	II	12 - 22	10YR 5/4	Silt Loam	NCM	
A46.042	III	22 - 32	10YR 6/4	Silty Clay Loam	NCM	
A46.043	I	0 - 22	10YR 4/2	Silt Loam	NCM	Plowzone
A46.043	II	22 - 32	7.5YR 5/3	Silt Loam	NCM	Sterile
A46.044	I	0 - 30	10YR 4/4	Silty Clay	NCM	Subrounded and subangular rocks and gravel present. Very rocky, rock impasse @30cmb
A46.045	I	0 - 9	10YR 3/2	Silt Loam	NCM	
A46.045	II	9 - 33	10YR 5/4	Silt Loam	NCM	
A46.045	III	33 - 43	10YR 6/4	Silty Clay Loam	NCM	
A46.046	I	0 - 26	10YR 4/3	Silty Clay Loam	NCM	
A46.046	II	26 - 36	10YR 5/4	Silty Clay Loam	NCM	
A46.047	I	0 - 12	10YR 4/2	Silt Loam	NCM	Plowzone
A46.047	II	12 - 25	10YR 6/4	Silt Loam	NCM	Sterile
A46.048	I	0 - 28	10YR 4/3	Silty Clay Loam	NCM	Subrounded rocks present
A46.048	II	28 - 38	7.5YR 5/4	Clay Loam	NCM	Sterile subsoil
A46.049	I	0 - 20	10YR 4/3	Silt Loam	NCM	
A46.050	I	0 - 28	10YR 4/3	Silty Clay Loam	NCM	
A46.050	II	28 - 38	10YR 5/4	Silty Clay Loam	NCM	
A46.051	I	0 - 12	10YR 4/2	Silt Loam	NCM	Plowzone
A46.051	II	12 - 24	10YR 6/4	Silt Loam	NCM	Sterile
A46.052	I	0 - 15	10YR 4/2	Silt Loam	NCM	Plowzone
A46.052	II	15 - 25	10YR 6/4	Silt Loam	NCM	Sterile
A46.053	I	0 - 23	7.5YR 3/4	Silty Clay	NCM	Subrounded and subangular rocks and gravel present
A46.053	II	23 - 28	7.5YR 4/4	Silty Clay Loam	NCM	Angular gravel present
A46.053	III	28 - 38	10YR 5/3	Clay Loam	NCM	Angular gravel present
A46.054	I	0 - 17	10YR 4/2	Silt Loam	NCM	Subangular cobbles, on access road in woods. Possible striped soils to create road
A46.054	II	17 - 27	10YR 6/3	Silt Loam	NCM	
A46.055	I	0 - 24	10YR 4/4	Silt Loam	NCM	Rounded rocks and gravel present
A46.055	II	24 - 34	7.5YR 5/4	Silty Clay	NCM	Sterile subsoil, well rounded rocks present
A46.056	I	0 - 20	10YR 4/3	Silt Loam	NCM	
A46.056	II	20 - 25	10YR 5/4	Silt Loam	NCM	
A46.056	III	25 - 35	10YR 6/4	Silty Clay Loam	NCM	
A46.057	I	0 - 19	10YR 4/3	Silty Clay Loam	NCM	
A46.057	II	19 - 31	10YR 5/4	Silty Clay Loam	NCM	
A46.058	I	0 - 41	10YR 4/2	Silt Loam	NCM	
A46.058	II	41 - 51	10YR 5/3	Silt Loam	NCM	
A46.059	I	0 - 30	10YR 3/4	Silt Loam	NCM	Subangular and subrounded rocks present
A46.059	II	30 - 40	10YR 3/4	Silty Clay Loam	NCM	Sterile subsoil, subrounded and rounded rocks present. Very rocky.
A46.060	I	0 - 17	10YR 4/2	Silt Loam	NCM	Plowzone

*See Appendix F for post-lab artifact analysis and complete artifact inventory

Shovel Test	Stratum	Strat Depth (cmbs)	Soil Color	Soil Texture	Contents	Comments/Artifacts*
A46.060	II	17 - 30	10YR 6/3	Silt Loam	NCM	Sterile
A46.061	I	0 - 10	10YR 4/4	Silt Loam	NCM	Disturbed, subrounded and subangular rocks and gravel present
A46.061	II	10 - 20	10YR 6/2	Silty Clay	NCM	Sterile subsoil, subrounded rocks present
A46.062	I	0 - 25	10YR 4/3	Silty Clay Loam	NCM	
A46.062	II	25 - 35	10YR 5/3	Silty Clay	NCM	
A46.063	I	0 - 30	10YR 4/4	Silt Loam	NCM	Moddled soils
A46.064	I	0 - 15	10YR 4/2	Silt Loam	NCM	Plowzone
A46.064	II	15 - 26	10YR 5/4	Silt Loam	NCM	Sterile
A46.065	I	0 - 10	10YR 4/2	Silt Loam	NCM	Plowzone
A46.065	II	10 - 29	10YR 6/2	Silt Loam	NCM	Sterile oxidized
A46.066	I	0 - 26	10YR 4/3	Silt Loam	NCM	
A46.066	II	26 - 30	10YR 6/4	Silt Loam	NCM	
A46.067	I	0 - 25	10YR 6/4	Silt Loam	NCM	No A Horizon
A46.068	I	0 - 23	10YR 4/3	Silty Clay Loam	NCM	
A46.068	II	23 - 34	10YR 5/3	Silty Clay	NCM	
A46.069	I	0 - 27	10YR 4/2	Silt Loam	NCM	Subangular and angular rocks present. Tree roots present throughout
A46.069	II	27 - 37	10YR 5/6	Silty Clay	NCM	Sterile subsoil, rounded gravel present
A46.070	I	0 - 20	10YR 4/2	Silt Loam	NCM	Plowzone
A46.070	II	20 - 30	10YR 6/4	Silt Loam	NCM	Sterile
A46.071	I	0 - 19	10YR 4/2	Silt Loam	NCM	
A46.071	II	19 - 30	10YR 5/2	Silt Loam	NCM	
A46.072	I	0 - 9	10YR 4/2	Silt Loam	NCM	Plowzone
A46.072	II	9 - 20	10YR 6/3	Silt Loam	NCM	Sterile oxidized
A46.073	I	0 - 30	10YR 4/4	Silty Clay Loam	NCM	
A46.073	II	30 - 40	10YR 6/3	Silty Clay	NCM	
A46.074	I	0 - 34	10YR 4/2	Silty Clay Loam	NCM	Subangular and subrounded rocks and gravel present
A46.074	II	34 - 44	10YR 5/6	Silty Clay	NCM	Sterile subsoil, subrounded and subangular rocks and gravel present
A46.075	I	0 - 20	10YR 4/2	Silt Loam	NCM	Plowzone
A46.075	II	20 - 30	10YR 6/3	Silt Loam	NCM	Sterile
A46.076	I	0 - 25	10YR 4/3	Silt Loam	NCM	
A46.076	II	25 - 35	10YR 5/3	Silt Loam	NCM	
A46.077	I	0 - 25	10YR 4/3	Silt Loam	NCM	Subrounded rocks and gravel present
A46.077	II	25 - 35	10YR 5/2	Clay Loam	NCM	Sterile subsoil, rounded rocks and gravel present
A46.078	I	0 - 25	10YR 4/3	Silty Clay Loam	NCM	
A46.079	I	0 - 12	10YR 4/2	Silt Loam	NCM	Plowzone
A46.079	II	12 - 24	10YR 6/3	Silt Loam	NCM	Sterile
A46.080	I	0 - 29	10YR 4/3	Silt Loam	NCM	
A46.080	II	29 - 40	10YR 5/3	Silt Loam	NCM	
A46.081	I	0 - 34	10YR 4/3	Silty Clay Loam	NCM	
A46.082	I	0 - 23	10YR 3/4	Silt Loam	NCM	Subrounded rocks and gravel present
A46.082	II	23 - 33	10YR 5/6	Silty Clay Loam	NCM	Sterile subsoil, subrounded and rounded rocks and gravel present. Very rocky.

*See Appendix F for post-lab artifact analysis and complete artifact inventory

Shovel Test	Stratum	Strat Depth (cmts)	Soil Color	Soil Texture	Contents	Comments/Artifacts*
A46.083	I	0 - 10	10YR 3/2	Silt Loam	NCM	Plowzone gravel
A46.083	II	10 - 20	10YR 5/2	Clay Loam	NCM	Sterile
A46.084	I	0 - 15	10YR 4/2	Silt Loam	NCM	
A46.085	I	0 - 42	10YR 4/3	Silty Clay Loam	NCM	
A46.085	II	42 - 42	10YR 6/3	Silty Clay	NCM	
A46.086	I	0 - 24	10YR 3/2	Silty Clay Loam	NCM	Subangular, subrounded, and rounded rocks and gravel present. Very rocky. Rock impasse @24cmts
A47.001	I	0 - 33	10YR 4/4	Silt Loam	NCM	
A47.001	II	33 - 43	10YR 5/4	Silt Loam	NCM	
A47.002	I	0 - 30	10YR 4/3	Silty Clay Loam	NCM	
A47.002	II	30 - 40	10YR 5/4	Silty Clay Loam	NCM	
A47.003	I	0 - 29	10YR 4/1	Silt Loam	NCM	
A47.003	II	29 - 39	10YR 5/2	Silt Loam	NCM	
A47.004	I	0 - 24	10YR 4/3	Silty Clay Loam	NCM	
A47.004	II	24 - 27	10YR 6/3	Silty Clay Loam	NCM	
A47.004	III	27 - 38	10YR 3/2	Silty Clay Loam	NCM	
A47.005	I	0 - 31	10YR 4/1	Silt Loam	NCM	
A47.005	II	31 - 41	10YR 6/2	Silt Loam	NCM	
A47.006	I	0 - 30	10YR 4/4	Silt	NCM	
A47.006	II	30 - 51	10YR 3/3	Silt	NCM	
A47.006	III	51 - 67	10YR 5/6	Silt	NCM	
A47.006	IV	67 - 77	10YR 5/4	Silty Clay Loam	NCM	
A47.007	I	0 - 39	10YR 4/4	Silt Loam	NCM	
A47.007	II	39 - 49	10YR 5/4	Silty Clay Loam	NCM	
A47.008	I	0 - 33	10YR 4/2	Silt Loam	NCM	
A47.008	II	33 - 43	10YR 5/3	Silt Loam	NCM	
A47.009	I	0 - 47	10YR 4/3	Silty Clay Loam	NCM	
A47.009	II	47 - 57	10YR 6/3	Silty Clay Loam	NCM	
A47.010	I	0 - 29	10YR 4/1	Silt Loam	NCM	
A47.010	II	29 - 39	10YR 5/2	Silt Loam	NCM	
A48.001	I	0 - 18	10YR 4/3	Silt Loam	NCM	Plowzone
A48.001	II	18 - 30	10YR 5/4	Clay Loam	NCM	Sterile
A48.002	I	0 - 30	10YR 4/3	Silt Loam	NCM	
A48.003	I	0 - 25	10YR 4/4	Silty Clay	NCM	Plowzone. Subrounded and subangular rocks and gravel present.
A48.003	II	25 - 35	10YR 4/6	Silty Clay	NCM	Sterile sub with subangular and subrounded rocks and gravels present. Inundated after we reached 10 cm sterile subsoil and took munsell and soil types
A48.004	I	0 - 20	10YR 4/3	Silt Loam	NCM	Plowzone
A48.004	II	20 - 30	10YR 5/4	Clay Loam	NCM	Sterile
A48.005	I	0 - 25	10YR 4/3	Silt Loam	NCM	
A48.006	I	0 - 29	10YR 4/3	Silt Loam	NCM	Plowzone
A48.006	II	29 - 30	10YR 5/4	Clay Loam	NCM	Sterile
A48.007	I	0 - 29	10YR 4/4	Silty Clay Loam	NCM	

*See Appendix F for post-lab artifact analysis and complete artifact inventory

Shovel Test	Stratum	Strat Depth (cmbgs)	Soil Color	Soil Texture	Contents	Comments/Artifacts*
A48.007	II	29 - 40	10YR 5/3	Silty Clay Loam	NCM	Inundated at 40 cmbgs
A48.008	I	0 - 20	10YR 4/3	Silt Loam	NCM	Plowzone
A48.008	II	20 - 30	10YR 5/4	Clay Loam	NCM	Sterile
A48.009	I	0 - 20	10YR 4/3	Silt Loam	NCM	
A48.009	II	20 - 30	10YR 5/4	Silt Loam	NCM	
A48.010	I	0 - 23	10YR 4/3	Silt Loam	NCM	Plowzone
A48.010	II	23 - 33	10YR 5/4	Clay Loam	NCM	Sterile
A48.011	I	0 - 21	10YR 4/3	Silty Clay	NCM	Plowzone with subangular and subrounded rocks and gravels present, along with two larger field cobbles.
A48.011	II	21 - 31	10YR 5/4	Silty Clay Loam	NCM	Sterile, wet subsoil with subrounded and subangular rocks and gravels present.
A48.012	I	0 - 17	10YR 4/3	Silt Loam	NCM	
A48.012	II	17 - 27	10YR 5/4	Silt Loam	NCM	
A48.013	I	0 - 28	10YR 4/4	Silt Loam	NCM	
A48.013	II	28 - 38	10YR 5/6	Silt Loam	NCM	
A48.014	I	0 - 15	10YR 3/2	Silt Loam	NCM	Plowzone saturated
A48.015	I	0 - 22	10YR 4/3	Silt Loam	NCM	Plowzone
A48.015	II	22 - 32	10YR 5/4	Clay Loam	NCM	Sterile
A48.016	I	0 - 20	10YR 4/3	Silt Loam	NCM	Plowzone
A48.016	II	20 - 25	10YR 5/4	Clay Loam	NCM	Sterile saturated
A48.017	I	0 - 27	10YR 4/4	Silty Clay	NCM	
A48.017	II	27 - 34	10YR 5/3	Silty Clay	NCM	Inundated at 34 cmbgs
A48.018	I	0 - 20	10YR 4/3	Silt Loam	NCM	Plowzone
A48.018	II	20 - 30	10YR 5/3	Clay Loam	NCM	Sterile
A48.019	I	0 - 27	10YR 4/3	Silt Loam	NCM	
A48.019	II	27 - 37	10YR 5/4	Silt Loam	NCM	
A48.020	I	0 - 24	10YR 4/1	Silt Loam	NCM	Plowzone with subrounded and subangular rocks and gravel present.
A48.020	II	24 - 35	10YR 5/3	Silty Clay Loam	NCM	Sterile sub with subangular rocks and gravel present. Unit inundated after excavation.
A48.021	I	0 - 15	10YR 4/3	Silt Loam	NCM	Plowzone saturated
A48.022	I	0 - 23	10YR 4/3	Silt Loam	NCM	Plowzone
A48.022	II	23 - 33	10YR 5/4	Clay Loam	NCM	Sterile
A48.023	I	0 - 35	10YR 5/2	Silt Loam	NCM	Rock impasse at 35 cmbgs. Subrounded and subangular rocks and gravels present.
A48.024	I	0 - 23	10YR 4/3	Silt Loam	NCM	
A48.024	II	23 - 33	10YR 5/4	Silt Loam	NCM	
A48.025	I	0 - 22	10YR 4/3	Silt Loam	NCM	Plowzone
A48.025	II	22 - 32	10YR 5/4	Clay Loam	NCM	Sterile
A48.026	I	0 - 14	10YR 4/3	Silt Loam	NCM	
A48.027	I	0 - 22	10YR 4/3	Silt Loam	NCM	Plowzone
A48.027	II	22 - 32	10YR 5/4	Clay Loam	NCM	Sterile
A48.028	I	0 - 22	10YR 4/3	Silt Loam	NCM	
A48.028	II	22 - 32	10YR 5/4	Silt Loam	NCM	
A48.029	I	0 - 20	10YR 4/3	Silt Loam	NCM	Plowzone

*See Appendix F for post-lab artifact analysis and complete artifact inventory

Shovel Test	Stratum	Strat Depth (cmbs)	Soil Color	Soil Texture	Contents	Comments/Artifacts*
A48.029	II	20 - 30	10YR 5/4	Clay Loam	NCM	Sterile
A48.030	I	0 - 20	10YR 4/3	Silt Loam	NCM	
A48.031	I	0 - 22	10YR 4/3	Silt Loam	NCM	Plowzone
A48.031	II	22 - 32	10YR 5/3	Clay Loam	NCM	Sterile
A48.032	I	0 - 20	10YR 3/3	Silt Loam	NCM	Plowzone
A48.032	II	20 - 30	10YR 5/3	Silt Loam	NCM	Sterile
A48.033	I	0 - 26	10YR 3/2	Silty Clay Loam	NCM	Subrounded and subangular rocks and gravel present throughout.
A48.033	II	26 - 36	10YR 4/4	Silty Clay	NCM	Sterile subsoil with subangular and subrounded rocks and gravels throughout.
A48.034	I	0 - 15	10YR 4/2	Silt Loam	NCM	
A48.035	I	0 - 10	10YR 2.5/1	Silt Loam	NCM	Plowzone
A48.035	II	10 - 20	7.5YR 6/3	Silt Loam	NCM	Sterile
A48.036	I	0 - 15	10YR 4/3	Silt Loam	NCM	
A48.037	I	0 - 34	10YR 4/4	Silt Loam	NCM	
A49.001	I	0 - 32	10YR 4/1	Silt Loam	NCM	
A49.001	II	32 - 41	10YR 6/1	Silt Loam	NCM	
A49.002	I	0 - 28	10YR 4/4	Silt Loam	NCM	
A49.002	II	28 - 38	10YR 6/4	Silt Loam	NCM	
A49.003	I	0 - 24	10YR 3/3	Silt Loam	NCM	Subangular rocks present
A49.003	II	24 - 34	10YR 5/6	Silty Clay	NCM	Sterile subsoil
A49.004	I	0 - 15	10YR 4/1	Silt Loam	NCM	
A49.005	I	0 - 23	10YR 4/3	Silt Loam	NCM	Lots or rounded and subrounded rocks and gravel present
A49.005	II	23 - 33	10YR 5/4	Silt	NCM	Sterile subsoil
A49.006	I	0 - 33	10YR 4/3	Silt Loam	NCM	
A49.006	II	33 - 44	5YR 5/6	Silty Clay Loam	NCM	
A49.007	I	0 - 34	10YR 3/2	Silt Loam	NCM	Subangular and rounded rocks present. Very rocky. Rock impasse @34cmbs
A49.008	I	0 - 28	10YR 4/2	Silt Loam	NCM	
A49.008	II	28 - 38	10YR 4/3	Silt Loam	NCM	
A49.009	I	0 - 33	10YR 4/2	Silt Loam	NCM	
A49.009	II	33 - 43	10YR 6/2	Silt Loam	NCM	
A49.010	I	0 - 26	10YR 3/3	Silt Loam	NCM	Some subrounded rocks present
A49.010	II	26 - 36	10YR 4/4	Silty Clay Loam	NCM	Sterile subsoil
A49.011	I	0 - 27	10YR 4/1	Silt Loam	NCM	
A49.011	II	27 - 37	10YR 5/1	Silt Loam	NCM	
A49.012	I	0 - 34	10YR 4/3	Silt Loam	NCM	
A49.012	II	34 - 44	10YR 6/4	Silt Loam	NCM	
A49.013	I	0 - 27	10YR 4/3	Silt Loam	NCM	
A49.013	II	27 - 37	10YR 6/4	Silt Loam	NCM	
A49.014	I	0 - 27	10YR 3/3	Silt Loam	NCM	Subrounded rocks present
A49.014	II	27 - 37	10YR 5/4	Clay Loam	NCM	Sterile subsoil, subrounded rocks present
A49.015	I	0 - 34	10YR 4/2	Silt Loam	NCM	

*See Appendix F for post-lab artifact analysis and complete artifact inventory

Shovel Test	Stratum	Strat Depth (cmts)	Soil Color	Soil Texture	Contents	Comments/Artifacts*
A49.015	II	34 - 44	10YR 6/1	Silt Loam	NCM	
A49.016	I	0 - 46	10YR 4/2	Silt Loam	NCM	
A49.017	I	0 - 35	10YR 4/2	Silt Loam	NCM	
A49.018	I	0 - 43	10YR 3/3	Silt Loam	NCM	
A49.019	I	0 - 28	10YR 4/2	Silt Loam	NCM	Plowzone
A49.019	II	28 - 38	10YR 5/3	Silt Loam	NCM	Sterile
A49.020	I	0 - 23	10YR 4/2	Silt Loam	NCM	Plowzone
A49.020	II	23 - 33	10YR 5/3	Silt Loam	NCM	Sterile
A49.021	I	0 - 29	10YR 4/2	Silt Loam	NCM	
A49.021	II	29 - 39	10YR 5/4	Silty Clay	NCM	
A49.022	I	0 - 30	10YR 3/3	Silt Loam	NCM	
A49.022	II	30 - 40	10YR 6/3	Silty Clay	NCM	
A50.001	I	0 - 18	10YR 2.5/2	Silt Loam	NCM	Plowzone
A50.001	II	18 - 28	10YR 6/2	Silt Loam	NCM	Sterile
A50.002	I	0 - 25	10YR 2/2	Silt Loam	NCM	
A50.003	I	0 - 15	10YR 2/2	Loam	NCM	Rounded rocks present. Many tree roots throughout
A50.003	II	15 - 24	7.5YR 5/4	Silty Clay	NCM	Subrounded, rounded, and well rounded rocks and gravel present. Very rocky. Rock impasse @24cmts
A50.004	I	0 - 16	10YR 2/2	Silty Clay Loam	NCM	
A50.004	II	16 - 28	10YR 5/2	Silty Clay Loam	NCM	
A50.005	I	0 - 13	10YR 3/2	Silt Loam	NCM	
A50.005	II	13 - 23	10YR 4/6	Silty Clay Loam	NCM	
A50.006	I	0 - 8	10YR 2/1	Silt Loam	NCM	Plowzone
A50.006	II	8 - 20	10YR 6/2	Silt Loam	NCM	Sterile
A50.007	I	0 - 5	10YR 2/1	Silt Loam	NCM	Plowzone
A50.007	II	5 - 15	7.5YR 6/3	Silt Loam	NCM	Sterile
A50.008	I	0 - 22	7.5YR 5/4	Silt Loam	NCM	Rounded and subrounded rocks and gravel present
A50.008	II	22 - 32	10YR 6/2	Silty Clay	NCM	Sterile subsoil, some subangular rocks present
A50.009	I	0 - 9	10YR 3/2	Silt Loam	NCM	
A50.009	II	9 - 19	10YR 5/4	Silt Loam	NCM	
A50.009	III	19 - 29	10YR 6/2	Silty Clay Loam	NCM	
A50.010	I	0 - 10	10YR 3/2	Silt Loam	NCM	In dense woods. Organic material layer
A50.010	II	10 - 34	10YR 4/4	Silt Loam	NCM	
A50.010	III	34 - 44	10YR 6/4	Silt Loam	NCM	
A51.001	I	0 - 13	10YR 3/2	Silt Loam	NCM	
A51.002	I	0 - 29	10YR 4/3	Silt Loam	NCM	
A51.002	II	29 - 39	10YR 5/6	Silty Clay	NCM	
A51.003	I	0 - 30	10YR 5/3	Silt Loam	NCM	
A51.003	II	30 - 40	10YR 5/6	Silt Loam	NCM	
A51.004	I	0 - 25	10YR 4/3	Silt Loam	NCM	
A51.004	II	25 - 35	10YR 5/6	Silty Clay Loam	NCM	

*See Appendix F for post-lab artifact analysis and complete artifact inventory

Shovel Test	Stratum	Strat Depth (cmbs)	Soil Color	Soil Texture	Contents	Comments/Artifacts*
A51.005	I	0 - 32	10YR 4/2	Silt Loam	NCM	
A51.005	II	32 - 42	10YR 5/6	Silty Clay	NCM	
A51.006	I	0 - 29	10YR 4/3	Silt Loam	NCM	
A51.006	II	29 - 39	10YR 5/6	Silty Clay	NCM	
A51.007	I	0 - 34	10YR 5/3	Silt Loam	NCM	
A51.007	II	34 - 44	10YR 6/2	Silt	NCM	
A51.008	I	0 - 38	10YR 5/4	Silt Loam	NCM	Disturbed layer with some modern material
A51.008	II	38 - 45	10YR 3/4	Silt Loam	NCM	
A51.008	III	45 - 55	10YR 5/6	Silt Loam	NCM	
A51.009	I	0 - 27	10YR 3/2	Silt Loam	NCM	
A51.009	II	27 - 37	10YR 4/2	Silty Clay	NCM	
A51.010	I	0 - 308	10YR 4/2	Silt Loam	NCM	
A51.011	I	0 - 29	10YR 4/2	Silt Loam	NCM	
A51.011	II	29 - 39	10YR 5/6	Silty Clay	NCM	
A51.012	I	0 - 31	10YR 2/2	Silt Loam	NCM	
A51.012	II	31 - 41	10YR 4/2	Silty Clay	NCM	
A51.013	I	0 - 10	10YR 3/2	Silt Loam	NCM	
A51.014	I	0 - 29	10YR 3/3	Silt Loam	NCM	
A51.014	II	29 - 39	10YR 2.5/2	Sandy Loam	NCM	
A51.015	I	0 - 25	10YR 3/2	Sandy Clay Loam	NCM	
A51.016	I	0 - 10	10YR 4/4	Silt Loam	NCM	
A52.001	I	0 - 33	10YR 4/2	Silt Loam	NCM	
A52.001	II	33 - 50	10YR 4/1	Silty Clay	NCM	
A52.002	I	0 - 36	10YR 3/3	Silt Loam	NCM	
A52.002	II	36 - 46	10YR 5/2	Silty Clay	NCM	
A52.003	I	0 - 39	10YR 4/2	Silt Loam	NCM	
A52.004	I	0 - 22	10YR 4/4	Silt Loam	NCM	Plowzone
A52.004	II	22 - 32	10YR 5/3	Sandy Clay Loam	NCM	Sterile oxidized
A52.005	I	0 - 32	10YR 4/3	Silt Loam	NCM	Plowzone
A52.005	II	32 - 42	10YR 5/2	Sandy Loam	NCM	Sterile
A52.006	I	0 - 50	10YR 4/3	Silt Loam	NCM	
A52.007	I	0 - 30	10YR 4/2	Silt Loam	NCM	
A52.007	II	30 - 40	10YR 5/4	Silty Clay	NCM	
A52.008	I	0 - 25	10YR 4/2	Silt Loam	NCM	
A52.008	II	25 - 40	10YR 6/3	Sandy Loam	NCM	
A52.009	I	0 - 40	10YR 5/2	Silty Clay Loam	NCM	
A52.009	II	40 - 50	10YR 5/2	Sandy Clay Loam	NCM	
A52.010	I	0 - 30	10YR 3/3	Silt Loam	NCM	
A52.010	II	30 - 40	10YR 5/2	Silty Clay	NCM	
A52.011	I	0 - 28	10YR 4/2	Silty Clay Loam	NCM	
A52.011	II	28 - 46	10YR 4/2	Silt Loam	NCM	

*See Appendix F for post-lab artifact analysis and complete artifact inventory

Shovel Test	Stratum	Strat Depth (cmts)	Soil Color	Soil Texture	Contents	Comments/Artifacts*
A52.012	I	0 - 42	10YR 4/2	Silt Loam	NCM	
A52.012	II	42 - 52	10YR 6/3	Sandy Loam	NCM	
A52.013	I	0 - 23	10YR 3/3	Silt Loam	NCM	
A52.014	I	0 - 35	10YR 4/2	Silt Loam	NCM	
A52.014	II	35 - 45	10YR 5/4	Silty Clay	NCM	
A52.015	I	0 - 27	10YR 3/3	Silt Loam	NCM	
A52.015	II	27 - 37	10YR 3/2	Sandy Loam	NCM	
A52.016	I	0 - 23	10YR 3/3	Silt Loam	NCM	
A52.016	II	23 - 33	10YR 7/2	Silty Clay	NCM	
A52.017	I	0 - 39	10YR 4/2	Silt Loam	NCM	
A52.017	II	39 - 49	10YR 6/3	Sandy Loam	NCM	
A52.018	I	0 - 23	10YR 3/2	Silt Loam	NCM	
A52.018	II	23 - 38	10YR 5/3	Silt Loam	NCM	
A53.001	I	0 - 40	10YR 5/3	Silt Loam	NCM	
A53.002	I	0 - 28	10YR 6/3	Sandy Clay Loam	NCM	
A53.002	II	28 - 38	10YR 6/1	Sandy Clay	NCM	Clay with mostly gravel and small rocks.
A53.003	I	0 - 25	10YR 5/2	Silt	NCM	
A53.003	II	25 - 40	10YR 5/3	Sand	NCM	
A53.004	I	0 - 30	5YR 4/4	Silty Clay	NCM	
A53.004	II	30 - 40	5YR 4/4	Silty Clay	NCM	Layer of shale
A53.005	I	0 - 28	10YR 5/2	Silt Loam	NCM	
A53.005	II	28 - 41	10YR 4/2	Silty Clay Loam	NCM	Mottled with 2.5 YR 8/4 clay
A53.006	I	0 - 36	7.5YR 6/3	Sandy Clay Loam	NCM	
A53.006	II	36 - 46	10YR 6/6	Silty Clay	NCM	
A53.007	I	0 - 37	10YR 3/3	Silt Loam	NCM	
A53.007	II	37 - 47	10YR 4/4	Silty Clay	NCM	
A53.008	I	0 - 26	10YR 4/2	Silt Loam	NCM	
A53.008	II	26 - 36	10YR 5/4	Sandy Clay Loam	NCM	
A53.009	I	0 - 30	10YR 4/3	Silt Loam	NCM	
A53.009	II	30 - 40	10YR 5/6	Silty Clay Loam	NCM	
A54.001	I	0 - 29	10YR 4/2	Silt Loam	NCM	
A54.002	I	0 - 40	10YR 4/2	Silty Clay Loam	NCM	
A54.003	I	0 - 35	10YR 3/3	Silt Loam	NCM	
A54.003	II	35 - 45	10YR 5/4	Silty Clay	NCM	
A54.004	I	0 - 29	10YR 4/2	Silt Loam	NCM	
A54.005	I	0 - 20	10YR 4/3	Silt Loam	NCM	
A54.005	II	20 - 37	10YR 5/3	Sandy Loam	NCM	
A54.006	I	0 - 23	10YR 3/3	Silt Loam	NCM	
A54.006	II	23 - 33	10YR 6/3	Silty Clay	NCM	
A54.007	I	0 - 27	10YR 4/2	Silt Loam	NCM	
A54.007	II	27 - 37	10YR 4/3	Silt Loam	NCM	
A54.008	I	0 - 55	10YR 4/2	Silty Clay Loam	NCM	Some oxidation towards bottom

*See Appendix F for post-lab artifact analysis and complete artifact inventory

Shovel Test	Stratum	Strat Depth (cmbs)	Soil Color	Soil Texture	Contents	Comments/Artifacts*
A54.009	I	0 - 71	10YR 4/3	Silt Loam	NCM	
A54.010	I	0 - 28	10YR 4/2	Silt Loam	NCM	
A54.010	II	28 - 38	10YR 4/3	Silt Loam	NCM	
A54.011	I	0 - 47	10YR 4/2	Silt Loam	NCM	
A54.011	II	47 - 60	10YR 4/2	Silt Loam	NCM	
A54.011	III	60 - 87	10YR 3/2	Silt Loam	NCM	
A54.012	I	0 - 20	10YR 4/2	Silt Loam	NCM	
A54.012	II	20 - 30	10YR 4/3	Silt Loam	NCM	
A54.013	I	0 - 42	10YR 4/2	Silty Clay Loam	NCM	Modern trash
A54.013	II	42 - 52	10YR 6/1	Silty Clay Loam	NCM	
A54.014	I	0 - 16	10YR 4/3	Silt Loam	NCM	
A54.014	II	16 - 29	10YR 4/3	Silt Loam	NCM	
A54.015	I	0 - 70	10YR 4/2	Silty Clay Loam	NCM	
A54.015	II	70 - 80	10YR 4/2	Sandy Clay Loam	NCM	Mostly gravel and rocks
A54.016	I	0 - 32	10YR 4/3	Silt Loam	NCM	
A54.016	II	32 - 42	10YR 5/2	Silty Clay	NCM	
A54.017	I	0 - 28	10YR 4/2	Silty Clay	NCM	
A54.017	II	28 - 38	10YR 4/3	Silty Clay	NCM	
A54.018	I	0 - 32	10YR 4/2	Silt Loam	NCM	
A54.018	II	32 - 42	10YR 6/2	Sandy Loam	NCM	
A54.019	I	0 - 31	10YR 4/2	Silt Loam	NCM	
A54.020	I	0 - 30	10YR 4/2	Silt Loam	NCM	
A54.020	II	30 - 40	10YR 6/2	Sandy Loam	NCM	
A54.021	I	0 - 26	10YR 4/3	Silt Loam	NCM	
A54.021	II	26 - 36	10YR 5/4	Silt Loam	NCM	
A54.022	I	0 - 30	10YR 3/3	Silt Loam	NCM	
A54.023	I	0 - 49	10YR 3/3	Silt Loam	NCM	
A54.023	II	49 - 59	10YR 6/3	Silty Clay Loam	NCM	
A54.024	I	0 - 26	10YR 4/2	Silt Loam	NCM	
A54.024	II	26 - 36	10YR 4/3	Silt Loam	NCM	
A54.025	I	0 - 22	10YR 4/3	Silt Loam	NCM	
A54.025	II	22 - 32	10YR 4/2	Silty Clay Loam	NCM	
A54.026	I	0 - 30	10YR 4/3	Silt Loam	NCM	
A54.027	I	0 - 25	10YR 4/3	Silt Loam	NCM	
A54.027	II	25 - 35	10YR 4/2	Silty Clay Loam	NCM	
A54.028	I	0 - 30	10YR 4/3	Silty Clay Loam	NCM	Hydric soils
A54.029	I	0 - 31	10YR 3/4	Silt Loam	NCM	
A54.029	II	31 - 41	10YR 3/3	Sandy Loam	NCM	
A54.030	I	0 - 50	10YR 3/3	Silt Loam	NCM	
A54.031	I	0 - 24	10YR 4/3	Silt Loam	NCM	
A54.031	II	24 - 34	10YR 5/4	Silt Loam	NCM	
A54.032	I	0 - 27	10YR 4/3	Silt Loam	NCM	
A54.032	II	27 - 37	10YR 5/4	Silt Loam	NCM	
A54.033	I	0 - 27	10YR 4/2	Silty Clay Loam	NCM	

*See Appendix F for post-lab artifact
analysis and complete artifact inventory

Shovel Test	Stratum	Strat Depth (cmbs)	Soil Color	Soil Texture	Contents	Comments/Artifacts*
A54.034	I	0 - 24	10YR 4/2	Silt Loam	NCM	
A54.034	II	24 - 34	10YR 5/3	Silty Clay	NCM	
A54.035	I	0 - 32	10YR 3/3	Clay Loam	NCM	
A54.036	I	0 - 32	10YR 3/2	Silt Loam	NCM	
A54.037	I	0 - 54	10YR 4/3	Silt Loam	NCM	
A54.038	I	0 - 10	10YR 4/4	Sand	NCM	
A54.039	I	0 - 27	10YR 3/3	Silt Loam	NCM	
A54.039	II	27 - 37	10YR 3/3	Sandy Clay Loam	NCM	
A54.040	I	0 - 30	10YR 3/3	Silt Loam	NCM	
A54.040	II	30 - 40	10YR 4/3	Sandy Clay Loam	NCM	
A54.041	I	0 - 25	10YR 4/2	Silt Loam	NCM	
A54.041	II	25 - 35	10YR 4/4	Silty Clay	NCM	
A54.042	I	0 - 22	10YR 4/2	Silty Clay Loam	NCM	
A54.042	II	22 - 32	10YR 4/3	Silt Loam	NCM	Charcoal present
A54.043	I	0 - 58	10YR 4/4	Silty Clay Loam	NCM	
A54.043	II	58 - 63	10YR 4/4	Silty Clay Loam	NCM	
A54.044	I	0 - 30	10YR 4/3	Silt Loam	NCM	
A54.044	II	30 - 40	10YR 5/2	Silt Loam	NCM	
A54.045	I	0 - 65	10YR 4/3	Silt Loam	NCM	
A54.045	II	65 - 75	10YR 4/6	Sandy Clay Loam	NCM	
A54.046	I	0 - 42	10YR 3/4	Silt Loam	NCM	
A54.047	I	0 - 27	10YR 4/3	Silt Loam	NCM	
A54.047	II	27 - 37	10YR 4/6	Sandy Clay Loam	NCM	
A54.048	I	0 - 25	10YR 4/3	Silt Loam	NCM	
A54.048	II	25 - 35	10YR 5/2	Silt Loam	NCM	
B1.01	I	0 - 22	10YR 4/3	Sandy Clay Loam	NCM	30% gravel
B1.02	I	0 - 18	10YR 3/3	Silt Loam	NCM	Plow zone
B1.02	II	18 - 30	10YR 4/4	Clay Loam	NCM	Sterile
B1.03	I	0 - 34	7.5YR 4/4	Sandy Clay	NCM	Fill
B1.04	I	0 - 20	10YR 4/3	Silty Clay Loam	NCM	Mottled W/ 10YR5/3
B1.05	I	0 - 15	10YR 3/2	Sandy Loam	NCM	High concentration rocks.gravel.asphalt. Excavation halted at 15 cmbs due to gravel
B2.01	I	0 - 35	7.5YR 4/3	Clay Loam	NCM	Sterile subsoil
B3.01	I	0 - 12	10YR 3/2	Silt Loam	NCM	10% gravel
B3.02	I	0 - 25	10YR 3/3	Silty Clay Loam	NCM	90% angular gravel
B3.03	I	0 - 20	10YR 4/3	Silt Loam	NCM	Plow zone
B3.03	II	20 - 30	10YR 4/4	Sandy Loam	NCM	Sterile
B3.04	I	0 - 41	10YR 4/3	Silty Clay Loam	NCM	None
B3.04	II	41 - 51	10YR 5/3	Clay Loam	NCM	None
B3.05	I	0 - 21	10YR 4/3	Sandy Loam	NCM	None
B4.01	I	0 - 20	10YR 4/3	Silt Loam	NCM	None

*See Appendix F for post-lab artifact
analysis and complete artifact inventory

Shovel Test	Stratum	Strat Depth (cmbs)	Soil Color	Soil Texture	Contents	Comments/Artifacts*
B4.01	II	20 - 30	10YR 5/4	Silt Loam	NCM	None
B4.02	I	0 - 22	10YR 3/2	Silt Loam	Indigenous Artifact(s)	Plow zone
B4.02	II	22 - 32	7.5YR 3/4	Sandy Loam	Indigenous Artifact(s)	None
B4.02 R1E	I	0 - 29	10YR 5/3	Silty Clay Loam	NCM	Plowzone
B4.02 R1E	II	29 - 39	10YR 6/4	Silty Clay Loam	NCM	Sterile subsoil
B4.02 R1N	I	0 - 22	10YR 3/3	Silt Loam	NCM	Plow zone
B4.02 R1N	II	22 - 32	7.5YR 3/3	Sandy Loam	NCM	Sterile
B4.02 R1S	I	0 - 27	10YR 4/3	Silty Clay Loam	NCM	None
B4.02 R1S	II	27 - 37	10YR 5/3	Silty Clay Loam	NCM	Water inundated
B4.02 R1W	I	0 - 21	10YR 5/3	Silty Clay Loam	NCM	Plowzone
B4.02 R1W	II	21 - 31	10YR 6/4	Sandy Clay Loam	NCM	Sterile subsoil
B4.02 R3E	I	0 - 30	10YR 4/3	Sandy Loam	NCM	None
B4.02 R3E	II	30 - 43	7.5YR 4/4	Sandy Clay	NCM	C
B4.02 R3N	I	0 - 35	10YR 5/4	Silty Clay Loam	NCM	Plowzone
B4.02 R3S	I	0 - 24	10YR 4/3	Silty Clay Loam	NCM	None
B4.02 R3S	II	24 - 34	10YR 5/4	Silty Clay Loam	NCM	None
B4.02 R3W	I	0 - 23	10YR 4/3	Silty Clay Loam	NCM	None
B4.03	I	0 - 34	10YR 4/3	Silty Clay Loam	NCM	None
B4.03	II	34 - 44	10YR 5/3	Silty Clay	NCM	None
B4.04	I	0 - 32	10YR 5/3	Silty Clay Loam	NCM	Plowzone
B4.04	II	32 - 42	10YR 6/4	Silty Clay Loam	NCM	Sterile subsoil
B4.05	I	0 - 11	10YR 4/3	Silty Clay Loam	NCM	None
B5.01	I	0 - 21	10YR 5/3	Sandy Clay Loam	NCM	Plowzone
B5.01	II	21 - 31	10YR 6/4	Sandy Clay Loam	NCM	None
B5.02	I	0 - 25	10YR 4/3	Sandy Clay Loam	NCM	None
B5.02	II	25 - 35	10YR 5/3	Silty Clay Loam	NCM	None
B5.03	I	0 - 14	2.5Y 5/3	Sandy Clay Loam	NCM	Plowzone
B5.03	II	14 - 24	10YR 6/4	Sandy Clay Loam	NCM	Sterile subsoil
B5.04	I	0 - 27	10YR 5/3	Silty Clay Loam	NCM	Plowzone
B5.04	II	27 - 37	10YR 6/4	Silty Clay Loam	NCM	Sterile subsoil
B5.05	I	0 - 21	10YR 4/3	Silty Clay Loam	NCM	None
B5.05	II	21 - 31	10YR 5/3	Silty Clay Loam	NCM	None
B6.01	I	0 - 20	10YR 4/3	Silty Clay Loam	NCM	None
B6.01	II	20 - 30	10YR 5/3	Silty Clay Loam	NCM	None
B6.02	I	0 - 17	10YR 3/3	Silty Clay Loam	NCM	Plowzone
B6.02	II	17 - 27	10YR 3/2	Sandy Clay Loam	NCM	Sterile subsoil
B6.03	I	0 - 29	10YR 5/3	Silty Clay Loam	NCM	Plowzone
B6.03	II	29 - 39	10YR 6/4	Silty Clay Loam	NCM	Sterile subsoil

*See Appendix F for post-lab artifact analysis and complete artifact inventory

Shovel Test	Stratum	Strat Depth (cmts)	Soil Color	Soil Texture	Contents	Comments/Artifacts*
B6.04	I	0 - 21	10YR 5/3	Sandy Clay Loam	NCM	Plowzone
B6.04	II	21 - 31	10YR 6/4	Sandy Clay Loam	NCM	Sterile subsoil
B6.05	I	0 - 24	10YR 5/3	Sandy Clay Loam	NCM	Plowzone
B6.05	II	24 - 34	10YR 6/4	Sandy Clay Loam	NCM	Sterile subsoil
B7.01	I	0 - 31	10YR 4/3	Silt Loam	NCM	None
B7.01	II	31 - 41	10YR 5/3	Silt Loam	NCM	None
B7.02	I	0 - 30	10YR 5/3	Silty Clay Loam	NCM	Plowzone
B7.02	II	30 - 40	10YR 6/4	Silty Clay	NCM	Sterile subsoil
B7.03	I	0 - 36	10YR 5/3	Sandy Clay Loam	NCM	Plowzone disturbance
B7.04	I	0 - 23	10YR 5/3	Sandy Clay Loam	NCM	Plowzone
B7.04	II	23 - 24	10YR 6/4	Sandy Clay Loam	NCM	Sterile subsoil
B7.05	I	0 - 27	10YR 5/3	Silty Clay Loam	NCM	Plowzone
B7.05	II	27 - 37	10YR 6/4	Silty Clay	NCM	Sterile subsoil
B8.01	I	0 - 26	10YR 4/3	Silt Loam	NCM	None
B8.01	II	26 - 36	10YR 5/3	Silt Loam	NCM	None
C1.01	I	0 - 29	10YR 3/4	Silty Clay Loam	NCM	None
C1.01	II	29 - 39	10YR 4/3	Silty Clay	NCM	None
C1.02	I	0 - 24	10YR 3/2	Silt Loam	NCM	Plow zone
C1.02	II	24 - 33	10YR 5/3	Silty Clay Loam	NCM	Sterile
C1.03	I	0 - 27	10YR 3/4	Silt Loam	NCM	None
C1.03	II	27 - 37	10YR 5/2	Silt Loam	NCM	None
C1.04	I	0 - 23	10YR 5/3	Silty Clay Loam	NCM	Plowzone
C1.04	II	23 - 33	10YR 6/4	Sandy Clay Loam	NCM	Sterile subsoil
C1.05	I	0 - 22	10YR 3/2	Silt Loam	NCM	Plow zone
C1.05	II	22 - 32	10YR 5/3	Silty Clay Loam	NCM	Sterile
C1.06	I	0 - 26	10YR 3/4	Silty Clay Loam	NCM	Plowzone
C1.06	II	26 - 36	10YR 4/3	Silty Clay Loam	NCM	Sterile subsoil
C1.07	I	0 - 87	10YR 3/3	Silt Loam	NCM	None
C1.07	II	87 - 53	10YR 4/4	Silty Clay Loam	NCM	None
C1.08	I	0 - 21	10YR 3/3	Silty Clay Loam	NCM	Plowzone
C1.08	II	21 - 31	10YR 3/2	Silty Clay Loam	NCM	Sterile subsoil
C1.09	I	0 - 22	10YR 3/2	Silt Loam	NCM	Plow zone
C1.09	II	22 - 32	10YR 5/3	Silty Clay Loam	NCM	Sterile
C1.10	I	0 - 25	10YR 5/3	Silty Clay Loam	NCM	Plowzone
C1.10	II	25 - 35	10YR 6/4	Silty Clay Loam	NCM	Sterile subsoil
C1.11	I	0 - 28	10YR 3/2	Silt Loam	NCM	Plow zone
C1.11	II	28 - 38	10YR 5/3	Silty Clay Loam	NCM	Sterile
C1.12	I	0 - 26	10YR 3/3	Silt Loam	NCM	None
C1.12	II	26 - 36	10YR 4/2	Silty Clay Loam	NCM	None

*See Appendix F for post-lab artifact analysis and complete artifact inventory

Hoffman Falls Wind Project, NYSHPO Project Review #21PR03978
 Towns of Eaton, Fenner, Nelson, and Smithfield, Madison County, New York

Phase IB Archaeological Survey
 Appendix E: Shovel Test Records

Shovel Test	Stratum	Strat Depth (cmts)	Soil Color	Soil Texture	Contents	Comments/Artifacts*
C1.13	I	0 - 26	10YR 5/3	Silty Clay Loam	NCM	Plowzone
C1.13	II	26 - 36	10YR 6/4	Silty Clay Loam	NCM	Sterile subsoil
C1.14	I	0 - 31	10YR 3/4	Silty Clay Loam	NCM	Plowzone
C1.14	II	31 - 41	10YR 4/3	Silty Clay Loam	NCM	Sterile subsoil
C1.15	I	0 - 32	10YR 3/2	Silt Loam	NCM	Plow zone
C1.15	II	32 - 42	10YR 5/4	Silty Clay Loam	NCM	Sterile
C1.16	I	0 - 30	10YR 3/4	Silty Clay Loam	NCM	Plowzone
C1.16	II	30 - 41	10YR 4/3	Silty Clay Loam	NCM	Sterile subsoil
C1.17	I	0 - 30	10YR 3/4	Silt Loam	NCM	Plowzone
C1.17	II	30 - 40	10YR 4/2	Silty Clay Loam	NCM	Sterile subsoil
C1.18	I	0 - 40	10YR 4/4	Sandy Loam	NCM	Apz
C1.18	II	40 - 50	7.5YR 4/4	Sandy Loam	NCM	C
C1.19	I	0 - 22	10YR 3/2	Silt Loam	NCM	Plow zone
C1.19	II	22 - 32	10YR 5/3	Clay Loam	NCM	Sterile
C1.20	I	0 - 26	10YR 3/2	Silt Loam	NCM	Plow zone
C1.20	II	26 - 36	10YR 5/3	Clay Loam	NCM	Sterile
C1.21	I	0 - 27	10YR 4/4	Sandy Loam	NCM	Apz
C1.21	II	27 - 40	7.5YR 4/4	Sandy Loam	NCM	C
C1.22	I	0 - 43	10YR 3/4	Sandy Clay Loam	NCM	None
C1.22	II	43 - 53	10YR 4/3	Silty Clay Loam	NCM	None
C1.23	I	0 - 33	10YR 3/2	Silt Loam	NCM	Plow zone
C1.23	II	33 - 43	10YR 5/3	Clay Loam	NCM	Sterile
C1.24	I	0 - 36	10YR 4/4	Sandy Loam	NCM	Apz
C1.24	II	36 - 48	7.5YR 4/4	Sandy Loam	NCM	C
C1.25	I	0 - 50	10YR 4/3	Sandy Loam	NCM	Apz
C1.25	II	50 - 60	10YR 5/4	Silty Clay	NCM	C
C1.26	I	0 - 24	10YR 3/4	Sandy Loam	NCM	None
C1.27	I	0 - 37	10YR 3/2	Silt Loam	NCM	Plow zone
C1.27	II	37 - 47	10YR 5/3	Clay Loam	NCM	Sterile
C1.28	I	0 - 33	10YR 3/4	Sandy Loam	NCM	None
C1.28	II	33 - 43	10YR 4/3	Sandy Loam	NCM	None
C1.29	I	0 - 24	10YR 4/3	Sandy Loam	NCM	Apz
C1.29	II	24 - 34	10YR 5/4	Silty Clay	NCM	C
C1.30	I	0 - 37	10YR 3/2	Silt Loam	NCM	Plow zone
C1.30	II	37 - 50	10YR 5/3	Clay Loam	NCM	Sterile
C2.01	I	0 - 30	10YR 3/4	Silt Loam	NCM	None
C2.01	II	30 - 40	10YR 4/3	Silty Clay Loam	NCM	None
C2.02	I	0 - 29	10YR 5/3	Silt Loam	NCM	Plowzone
C2.02	II	29 - 39	10YR 6/4	Silty Clay Loam	NCM	Sterile subsoil
C2.03	I	0 - 34	10YR 3/4	Silty Clay Loam	NCM	None
C2.03	II	34 - 44	10YR 4/3	Clay Loam	NCM	None
C2.04	I	0 - 35	10YR 3/4	Silt Loam	NCM	None
C2.04	II	35 - 45	10YR 4/3	Silty Clay Loam	NCM	None
C2.05	I	0 - 29	10YR 3/4	Silt Loam	NCM	Plowzone

*See Appendix F for post-lab artifact
 analysis and complete artifact inventory

Shovel Test	Stratum	Strat Depth (cmts)	Soil Color	Soil Texture	Contents	Comments/Artifacts*
C2.05	II	29 - 39	10YR 4/2	Silty Clay Loam	NCM	Sterile subsoil
C2.06	I	0 - 30	10YR 3/4	Silty Clay Loam	NCM	One decorated cerm found 10cm. 5% cobbles
C2.06	II	30 - 40	10YR 3/4	Clay Loam	NCM	None
C2.07	I	0 - 30	10YR 3/4	Silt Loam	NCM	Plowzone
C2.07	II	30 - 40	10YR 4/2	Silty Clay Loam	NCM	Sterile subsoil
C2.08	I	0 - 25	10YR 3/4	Silt Loam	NCM	None
C2.08	II	25 - 35	10YR 4/3	Silty Clay Loam	NCM	None
C2.09	I	0 - 34	10YR 4/3	Silty Clay Loam	NCM	5% cobbles. One piece of modern farm equipment 5cm
C2.09	II	34 - 44	10YR 4/3	Clay Loam	NCM	None
C2.10	I	0 - 67	10YR 3/3	Sandy Loam	NCM	Apz
C2.11	I	0 - 29	10YR 3/4	Silt Loam	NCM	1 piece I decorated white ware found N/C
C2.11	II	29 - 39	10YR 4/3	Silty Clay Loam	NCM	None
C2.12	I	0 - 37	10YR 3/4	Silty Clay Loam	NCM	At 26cm ceramics, modern brick, glass, and tile found. 5% cobbles and pebbles found throughout
C2.12	II	37 - 47	10YR 4/3	Clay Loam	NCM	None
C2.13	I	0 - 30	10YR 3/4	Silt Loam	NCM	None
C2.13	II	30 - 40	10YR 5/3	Silt Loam	NCM	None
C2.14	I	0 - 317	10YR 3/4	Silt Loam	NCM	None
C2.14	II	317 - 41	10YR 4/2	Sandy Clay Loam	NCM	None
C2.15	I	0 - 26	10YR 3/4	Silty Clay Loam	NCM	5% pebbles present
C2.15	II	26 - 36	10YR 5/4	Clay Loam	NCM	None
C2.16	I	0 - 30	10YR 3/4	Silt Loam	NCM	None
C2.16	II	30 - 40	10YR 4/3	Silty Clay Loam	NCM	None
C2.17	I	0 - 31	10YR 3/4	Silt Loam	NCM	None
C2.17	II	31 - 41	10YR 4/3	Silty Clay Loam	NCM	None
C2.18	I	0 - 28	2.5Y 4/3	Silt Loam	NCM	5% cobbles and pebbles present
C2.18	II	28 - 36	10YR 5/4	Silty Clay Loam	NCM	None
C2.19	I	0 - 32	10YR 3/4	Silt Loam	NCM	None
C2.19	II	32 - 46	10YR 4/2	Silty Clay Loam	NCM	None
C2.20	I	0 - 20	10YR 3/2	Silt Loam	NCM	Plow zone
C2.20	II	20 - 30	10YR 5/3	Silty Clay Loam	NCM	Sterile
C2.21	I	0 - 31	10YR 3/4	Silty Clay Loam	NCM	Plowzone
C2.21	II	31 - 41	10YR 4/3	Silty Clay Loam	NCM	Sterile subsoil
C2.22	I	0 - 24	10YR 3/4	Silt Loam	NCM	None
C2.22	II	24 - 34	10YR 4/3	Silty Clay Loam	NCM	None
C2.23	I	0 - 28	10YR 3/3	Silt Loam	NCM	Plowzone
C2.23	II	28 - 38	10YR 4/2	Silty Clay Loam	NCM	Sterile subsoil
C2.24	I	0 - 31	10YR 3/4	Silty Clay Loam	NCM	Plowzone
C2.24	II	31 - 41	10YR 4/3	Silty Clay Loam	NCM	Sterile subsoil
C2.25	I	0 - 35	10YR 3/4	Silt Loam	NCM	None
C2.25	II	35 - 38	10YR 4/3	Silty Clay Loam	NCM	Rock impasse at 38 cmts
C2.26	I	0 - 30	10YR 3/3	Silt Loam	NCM	Plowzone

*See Appendix F for post-lab artifact analysis and complete artifact inventory

Shovel Test	Stratum	Strat Depth (cmbs)	Soil Color	Soil Texture	Contents	Comments/Artifacts*
C2.26	II	30 - 40	10YR 4/2	Silty Clay Loam	NCM	Sterile subsoil
C2.27	I	0 - 33	10YR 5/3	Silty Clay Loam	NCM	Plowzone
C2.27	II	33 - 43	10YR 4/3	Silty Clay Loam	NCM	Sterile subsoil
C2.28	I	0 - 29	10YR 3/3	Silt Loam	NCM	Plowzone
C2.28	II	29 - 39	10YR 4/2	Silty Clay Loam	NCM	Sterile subsoil
C2.29	I	0 - 30	10YR 3/4	Silt Loam	NCM	None
C2.29	II	30 - 40	10YR 4/3	Silty Clay Loam	NCM	None
C2.30	I	0 - 31	10YR 5/3	Silty Clay Loam	NCM	Plowzone
C2.30	II	31 - 41	10YR 4/3	Silty Clay Loam	NCM	Sterile subsoil
C2.31	I	0 - 32	10YR 3/3	Silt Loam	NCM	Plowzone
C2.31	II	32 - 42	10YR 4/2	Silty Clay Loam	NCM	Sterile subsoil
C3.01	I	0 - 18	10YR 3/3	Silt Loam	NCM	Near pushpile
C3.01	II	18 - 28	7.5YR 4/3	Silty Clay Loam	NCM	Sterile
C3.02	I	0 - 23	10YR 3/2	Sandy Clay Loam	NCM	None
C3.02	II	23 - 33	10YR 5/3	Silty Clay Loam	NCM	None
C3.03	I	0 - 24	10YR 4/3	Sandy Loam	NCM	Apz
C3.03	II	24 - 34	7.5YR 5/4	Silty Clay	NCM	C
C3.04	I	0 - 25	10YR 3/4	Silt Loam	NCM	None
C3.04	II	25 - 35	10YR 5/4	Silt Loam	NCM	Strat 2 very compacted
C3.05	I	0 - 14	10YR 4/3	Sandy Loam	NCM	Apz
C3.05	II	14 - 30	7.5YR 5/4	Silty Clay	NCM	C
C3.06	I	0 - 29	10YR 5/3	Silty Clay Loam	NCM	Plowzone
C3.06	II	29 - 39	10YR 4/3	Silty Clay Loam	NCM	Sterile subsoil
C3.07	I	0 - 27	10YR 3/3	Silt Loam	NCM	Plowzone
C3.07	II	27 - 37	10YR 4/2	Silty Clay Loam	NCM	Sterile subsoil
D1.01	I	0 - 10	10YR 4/4	Silt Loam	NCM	A
D1.01	II	10 - 33	10YR 4/4	Silt Loam	NCM	B
D1.01	III	33 - 45	10YR 6/4	Clay Loam	NCM	nan
D1.02	I	0 - 14	10YR 3/3	Sandy Loam	NCM	Plow zone
D1.02	II	14 - 25	10YR 4/4	Sandy Loam	NCM	Sterile
D1.03	I	0 - 16	10YR 5/3	Silty Clay	NCM	Plowzone
D1.03	II	16 - 26	10YR 6/4	Silty Clay Loam	NCM	Sterile subsoil
D1.04	I	0 - 15	10YR 3/3	Sandy Loam	NCM	None
D1.04	II	15 - 25	10YR 4/2	Sandy Loam	NCM	None
D1.05	I	0 - 17	10YR 3/3	Silt Loam	NCM	None
D1.05	II	17 - 27	10YR 4/4	Silty Clay Loam	NCM	Sterile subsoil
D1.06	I	0 - 20	10YR 3/3	Silt Loam	NCM	None
D1.06	II	20 - 30	10YR 4/4	Silt Loam	NCM	None
D1.07	I	0 - 20	10YR 3/3	Sandy Loam	NCM	Plow zone
D1.07	II	20 - 30	10YR 4/4	Sandy Loam	NCM	Sterile
D1.08	I	0 - 25	10YR 3/3	Silt Loam	NCM	Lots of rocks, large roots. Impasse at 25 cmbs
D1.09	I	0 - 10	10YR 3/3	Sandy Loam	NCM	Plow zone
D1.09	II	10 - 20	10YR 4/4	Silt Loam	NCM	Sterile

*See Appendix F for post-lab artifact
analysis and complete artifact inventory

Shovel Test	Stratum	Strat Depth (cmbs)	Soil Color	Soil Texture	Contents	Comments/Artifacts*
D1.10	I	0 - 20	10YR 3/4	Sandy Loam	NCM	None
D1.10	II	20 - 33	10YR 4/3	Sandy Loam	NCM	None
D1.11	I	0 - 16	10YR 3/3	Sandy Loam	NCM	Plow zone
D1.11	II	16 - 27	10YR 4/4	Sandy Loam	NCM	Sterile
D1.12	I	0 - 24	10YR 5/3	Silty Clay	NCM	Plowzone
D1.12	II	24 - 34	10YR 6/4	Silty Clay Loam	NCM	Sterile subsoil
D1.13	I	0 - 16	10YR 3/3	Silt Loam	NCM	Roots
D1.14	I	0 - 15	10YR 4/3	Silt Loam	NCM	Apz
D1.14	II	15 - 26	10YR 4/6	Silt Loam	NCM	B
D1.14	III	26 - 36	10YR 6/4	Silty Clay	NCM	nan
D10.01	I	0 - 16	10YR 4/3	Silt Loam	NCM	Apz
D10.01	II	16 - 32	10YR 4/4	Silt Loam	NCM	B
D10.01	III	32 - 43	10YR 4/4	Silty Clay	NCM	nan
D10.02	I	0 - 18	10YR 5/3	Silty Clay Loam	NCM	Plowzone
D10.02	II	18 - 28	10YR 4/3	Silty Clay Loam	NCM	Sterile subsoil
D10.03	I	0 - 22	10YR 5/3	Silt Loam	NCM	Plowzone
D10.03	II	22 - 33	10YR 4/3	Silty Clay Loam	NCM	Sterile subsoil
D10.04	I	0 - 20	10YR 3/3	Silt Loam	NCM	None
D10.04	II	20 - 30	7.5YR 4/4	Silt Loam	NCM	None
D10.05	I	0 - 23	10YR 4/2	Sandy Loam	NCM	Plowzone disturbed
D10.05	II	23 - 33	10YR 4/4	Sandy Loam	NCM	Sterile subsoil
D10.06	I	0 - 10	10YR 4/2	Silt Loam	NCM	Plow zone
D10.06	II	10 - 25	7.5YR 5/4	Clay Loam	NCM	Oxidized subsoil
D10.07	I	0 - 18	10YR 3/4	Sandy Loam	NCM	None
D10.07	II	18 - 35	10YR 4/2	Sandy Clay	NCM	None
D10.08	I	0 - 10	10YR 3/2	Silt Loam	NCM	Plow zone rocky
D10.08	II	10 - 20	10YR 5/4	Clay Loam	NCM	Sterile
D10.09	I	0 - 18	10YR 4/3	Silt Loam	NCM	Landscape A
D10.09	II	18 - 38	10YR 5/4	Silty Clay	NCM	C extremely compacted
D10.10	I	0 - 20	10YR 3/4	Sandy Loam	NCM	None
D10.10	II	20 - 30	10YR 4/3	Sandy Loam	NCM	None
D11.01	I	0 - 30	10YR 3/2	Sandy Loam	NCM	Very loose soil with shale
D11.01	II	30 - 40	10YR 6/3	Sandy Clay Loam	NCM	Sterile subsoil
D11.02	I	0 - 15	10YR 3/3	Silty Clay Loam	NCM	Plowzone disturbed
D11.03	I	0 - 20	10YR 3/3	Silt Loam	NCM	Disturbed, gravel fill. Impasse at 20 cmbs
D12.01	I	0 - 52	10YR 5/3	Sandy Loam	NCM	Plowzone
D12.01	II	52 - 62	10YR 6/4	Sandy Loam	NCM	Sterile subsoil
D12.02	I	0 - 53	10YR 3/4	Sandy Loam	NCM	None
D12.02	II	53 - 63	10YR 3/1	Sandy Loam	NCM	None
D12.03	I	0 - 45	10YR 4/3	Silt Loam	NCM	Apz
D12.03	II	45 - 55	7.5YR 4/4	Silty Clay	NCM	C
D13.01	I	0 - 22	10YR 3/3	Silt Loam	NCM	Plow zone
D13.01	II	22 - 32	10YR 4/6	Sandy Clay Loam	NCM	Sterile subsoil

*See Appendix F for post-lab artifact
analysis and complete artifact inventory

Shovel Test	Stratum	Strat Depth (cmbs)	Soil Color	Soil Texture	Contents	Comments/Artifacts*
D13.02	I	0 - 30	10YR 3/3	Silt Loam	NCM	Gravel fill. Impasse due to rocks at 30cmbs
D13.03	I	0 - 15	10YR 3/3	Silt Loam	NCM	Very rocky
D14.01	I	0 - 12	10YR 3/3	Silt Loam	NCM	Parking area fill
D14.02	I	0 - 15	10YR 3/3	Silt Loam	NCM	Possible rocky fill for parking area
D15.01	I	0 - 40	10YR 3/3	Silt Loam	NCM	Rock and gravel fill. Impasse at 40 cmbs
D15.02	I	0 - 32	10YR 5/3	Sandy Loam	NCM	Plowzone
D15.02	II	32 - 42	10YR 4/3	Sandy Clay Loam	NCM	Sterile subsoil
D15.03	I	0 - 36	10YR 4/3	Silt Loam	NCM	Apz
D15.03	II	36 - 45	7.5YR 4/4	Silty Clay	NCM	C
D16.01	I	0 - 24	10YR 3/3	Sandy Loam	NCM	None
D16.01	II	24 - 33	10YR 5/3	Sandy Clay Loam	NCM	None
D16.02	I	0 - 15	10YR 3/2	Silt Loam	NCM	Angular gravel 80%
D16.03	I	0 - 7	10YR 4/3	Silt Loam	NCM	Apz/landscape A
D16.04	I	0 - 26	10YR 3/3	Silt Loam	NCM	Plow zone, front yard
D16.04	II	26 - 36	10YR 5/4	Clay Loam	NCM	None
D16.05	I	0 - 33	10YR 5/3	Silty Clay Loam	NCM	Plowzone
D16.05	II	33 - 43	10YR 6/4	Silty Clay Loam	NCM	Sterile subsoil
D17.01	I	0 - 25	10YR 4/3	Silt Loam	NCM	Apz/landscape A
D17.01	II	25 - 35	7.5YR 4/4	Silty Clay	NCM	C
D17.02	I	0 - 30	10YR 3/3	Silt Loam	NCM	None
D17.02	II	30 - 49	10YR 4/4	Silt Loam	NCM	None
D17.03	I	0 - 27	10YR 3/3	Silt Loam	NCM	Gravel present
D17.03	II	27 - 37	10YR 4/2	Silty Clay Loam	NCM	Sterile subsoil
D17.04	I	0 - 30	10YR 3/3	Silt Loam	NCM	Side yard
D17.04	II	30 - 30	7.5YR 5/4	Clay Loam	NCM	Sterile subsoil
D17.05	I	0 - 29	10YR 3/3	Silt Loam	NCM	None
D17.05	II	29 - 40	10YR 5/4	Clay Loam	NCM	Sterile subsoil
D17.06	I	0 - 26	10YR 5/3	Silt Loam	NCM	Plowzone very rocky
D18.01	I	0 - 45	10YR 3/3	Sandy Loam	NCM	None
D18.01	II	45 - 55	10YR 4/2	Sandy Clay Loam	NCM	None
D18.02	I	0 - 21	10YR 4/3	Silt Loam	NCM	Apz
D18.02	II	21 - 33	7.5YR 4/4	Silty Clay	NCM	C
D18.03	I	0 - 25	10YR 3/3	Silt Loam	NCM	Plowzone
D18.03	II	25 - 35	10YR 4/2	Silty Clay Loam	NCM	Sterile subsoil
D18.04	I	0 - 27	10YR 3/3	Silt Loam	NCM	Plowzone
D18.04	II	27 - 37	10YR 4/2	Silty Clay Loam	NCM	Sterile subsoil
D18.05	I	0 - 24	10YR 3/3	Silt Loam	NCM	Plow zone
D18.05	II	24 - 34	10YR 5/4	Clay Loam	NCM	Sterile subsoil
D2.01	I	0 - 32	10YR 4/3	Silt Loam	NCM	Apz
D2.01	II	32 - 46	10YR 5/4	Silt Loam	NCM	B
D2.01	III	46 - 57	10YR 6/3	Silty Clay	NCM	nan
D2.01	III	46 - 57	10YR 6/3	Silty Clay	NCM	nan

*See Appendix F for post-lab artifact analysis and complete artifact inventory

Shovel Test	Stratum	Strat Depth (cmts)	Soil Color	Soil Texture	Contents	Comments/Artifacts*
D2.02	I	0 - 16	10YR 5/3	Silt Loam	NCM	Plowzone
D2.02	II	16 - 26	2.5Y 6/4	Silty Clay Loam	NCM	Sterile subsoil
D2.03	I	0 - 21	10YR 3/4	Sandy Loam	NCM	None
D2.03	II	21 - 31	10YR 4/2	Sandy Loam	NCM	None
D2.04	I	0 - 14	10YR 3/3	Silty Clay	NCM	Roots
D2.05	I	0 - 25	10YR 5/3	Silt Loam	NCM	Plowzone
D2.05	II	25 - 35	10YR 6/4	Silty Clay Loam	NCM	Sterile subsoil
D2.06	I	0 - 24	10YR 4/3	Silt Loam	NCM	Apz
D2.06	II	24 - 35	10YR 4/6	Silt Loam	NCM	B
D2.07	I	0 - 18	10YR 3/3	Silt Loam	NCM	None
D2.07	II	18 - 28	10YR 4/4	Silty Clay Loam	NCM	Sterile subsoil
D2.08	I	0 - 16	10YR 5/3	Silt Loam	NCM	Plowzone
D2.08	II	16 - 26	10YR 6/4	Silty Clay Loam	NCM	Sterile subsoil
D2.09	I	0 - 20	10YR 4/3	Silt Loam	NCM	Apz
D2.10	I	0 - 25	10YR 3/3	Silt Loam	NCM	None
D2.10	II	25 - 35	10YR 4/4	Silt Loam	NCM	None
D2.11	I	0 - 13	10YR 3/3	Sandy Loam	NCM	Plow zone
D2.11	II	13 - 25	10YR 4/4	Silt Loam	NCM	Sterile
D2.12	I	0 - 13	10YR 3/3	Sandy Loam	NCM	None
D2.12	II	13 - 23	10YR 4/3	Sandy Loam	NCM	None
D3.01	I	0 - 15	10YR 4/3	Silt Loam	NCM	Apz
D3.01	II	15 - 30	10YR 4/6	Silt Loam	NCM	B
D3.01	III	30 - 40	10YR 6/4	Clay Loam	NCM	nan
D3.02	I	0 - 22	10YR 3/3	Silt Loam	NCM	Plowzone
D3.02	II	22 - 32	10YR 4/4	Silty Clay Loam	NCM	Sterile subsoil
D3.03	I	0 - 20	10YR 3/3	Silt Loam	NCM	Plow zone
D3.03	II	20 - 30	10YR 4/4	Silt Loam	NCM	None
D3.04	I	0 - 30	10YR 3/3	Silt Loam	NCM	None
D3.04	II	30 - 40	10YR 4/4	Silt Loam	NCM	None
D3.05	I	0 - 21	10YR 5/3	Silty Clay Loam	NCM	Plowzone
D3.05	II	21 - 31	10YR 6/4	Silty Clay Loam	NCM	Sterile subsoil
D4.01	I	0 - 30	10YR 4/3	Silt Loam	NCM	Apz
D4.01	II	30 - 43	10YR 5/4	Silt Loam	NCM	B
D4.01	III	43 - 54	10YR 6/4	Silty Clay	NCM	nan
D4.02	I	0 - 20	10YR 3/3	Silt Loam	NCM	Plowzone
D4.02	II	20 - 30	10YR 4/4	Silty Clay Loam	NCM	Sterile subsoil
D4.03	I	0 - 37	10YR 3/3	Sandy Loam	NCM	None
D4.03	II	37 - 47	10YR 4/2	Sandy Clay Loam	NCM	None
D4.04	I	0 - 20	10YR 3/3	Silt Loam	NCM	Plow zone
D4.04	II	20 - 30	10YR 4/4	Silt Loam	NCM	Sterile
D4.05	I	0 - 25	10YR 3/3	Silt Loam	NCM	None
D4.05	II	25 - 35	10YR 4/4	Silt Loam	NCM	None
D4.06	I	0 - 24	10YR 3/3	Silt Loam	NCM	Plowzone
D4.06	II	24 - 34	10YR 3/4	Silty Clay Loam	NCM	Sterile subsoil

*See Appendix F for post-lab artifact
analysis and complete artifact inventory

Shovel Test	Stratum	Strat Depth (cmbs)	Soil Color	Soil Texture	Contents	Comments/Artifacts*
D5.01	I	0 - 30	10YR 4/3	Silt Loam	NCM	Apz
D5.01	II	30 - 41	10YR 4/6	Silt Loam	NCM	B
D5.01	III	41 - 52	10YR 6/4	Silty Clay	NCM	nan
D5.02	I	0 - 27	10YR 3/3	Silt Loam	NCM	Plow zone
D5.02	II	27 - 40	10YR 4/4	Silt Loam	NCM	Sterile
D5.03	I	0 - 21	10YR 3/3	Silt Loam	NCM	Plowzone
D5.03	II	21 - 31	10YR 4/4	Silty Clay Loam	NCM	Sterile subsoil
D5.04	I	0 - 27	10YR 3/3	Silt Loam	NCM	None
D5.04	II	27 - 37	10YR 4/4	Silt Loam	NCM	None
D5.05	I	0 - 35	10YR 4/3	Silt Loam	NCM	Apz
D5.05	II	35 - 47	7.5YR 5/4	Silt Loam	NCM	C
D5.06	I	0 - 31	10YR 3/3	Silt Loam	NCM	Plowzone
D5.06	II	31 - 41	10YR 3/2	Silty Clay Loam	NCM	Sterile subsoil
D6.01	I	0 - 16	10YR 3/3	Silt Loam	NCM	Plow zone
D6.01	II	16 - 40	10YR 4/4	Silt Loam	NCM	Sterile
D6.02	I	0 - 32	10YR 4/3	Silt Loam	NCM	Apz
D6.02	II	32 - 46	10YR 5/4	Silt Loam	NCM	B
D6.03	I	0 - 33	10YR 3/3	Sandy Loam	NCM	None
D6.03	II	33 - 43	10YR 4/2	Sandy Loam	NCM	None
D7.01	I	0 - 35	10YR 3/3	Silt Loam	NCM	None
D7.01	II	35 - 445	10YR 4/4	Silt Loam	NCM	None
D7.02	I	0 - 31	10YR 3/3	Silty Clay Loam	NCM	Plowzone
D7.02	II	31 - 41	10YR 3/2	Silty Clay Loam	NCM	Sterile subsoil
D7.03	I	0 - 26	10YR 3/3	Silt Loam	NCM	Plowzone
D7.03	II	26 - 36	10YR 4/2	Silty Clay Loam	NCM	Sterile subsoil
D7.04	I	0 - 33	10YR 3/4	Sandy Loam	NCM	None
D7.04	II	33 - 46	10YR 4/2	Sandy Clay Loam	NCM	None
D7.05	I	0 - 28	10YR 4/3	Silt Loam	NCM	Apz
D7.05	II	28 - 48	10YR 4/4	Silt Loam	NCM	B
D7.05	III	48 - 58	10YR 6/4	Clay Loam	NCM	nan
D7.06	I	0 - 25	10YR 3/2	Silt Loam	NCM	Plow zone
D7.06	II	25 - 40	2.5Y 4/2	Silt Loam	NCM	Sterile
D7.07	I	0 - 32	10YR 5/3	Silty Clay Loam	NCM	Plowzone
D7.07	II	32 - 42	10YR 6/4	Silty Clay Loam	NCM	Sterile subsoil
D7.08	I	0 - 35	10YR 3/3	Silt Loam	NCM	None
D7.08	II	35 - 45	10YR 4/4	Silt Loam	NCM	None
D7.09	I	0 - 28	10YR 3/3	Silt Loam	NCM	Plowzone
D7.09	II	28 - 38	10YR 4/2	Silty Clay Loam	NCM	Sterile subsoil
D7.10	I	0 - 43	10YR 3/3	Sandy Loam	NCM	None
D7.10	II	43 - 53	10YR 4/2	Sandy Clay Loam	NCM	None
D7.11	I	0 - 56	10YR 4/3	Silt Loam	NCM	Apz
D7.12	I	0 - 33	10YR 5/3	Silty Clay Loam	NCM	Plowzone
D7.12	II	33 - 43	10YR 6/4	Silty Clay Loam	NCM	Sterile subsoil

*See Appendix F for post-lab artifact
analysis and complete artifact inventory

Shovel Test	Stratum	Strat Depth (cmts)	Soil Color	Soil Texture	Contents	Comments/Artifacts*
D8.01	I	0 - 30	10YR 4/3	Silt Loam	NCM	Apz
D8.01	II	30 - 40	7.5YR 4/4	Silt Loam	NCM	C
D8.02	I	0 - 35	10YR 3/3	Silt Loam	NCM	None
D8.02	II	35 - 45	10YR 4/4	Silt Loam	NCM	None
D8.03	I	0 - 27	10YR 3/3	Silt Loam	NCM	Plowzone
D8.03	II	27 - 37	10YR 4/2	Silty Clay Loam	NCM	Sterile subsoil
D8.04	I	0 - 22	10YR 4/3	Silt Loam	NCM	Apz
D8.04	II	22 - 40	10YR 4/4	Silt Loam	NCM	B
D8.04	III	40 - 50	10YR 4/4	Clay Loam	NCM	nan
D8.05	I	0 - 25	10YR 3/3	Silt Loam	NCM	None
D8.05	II	25 - 35	10YR 4/4	Silt Loam	NCM	None
D8.06	I	0 - 27	10YR 3/3	Silty Clay Loam	NCM	Plowzone
D8.06	II	27 - 37	10YR 4/2	Silty Clay Loam	NCM	Sterile subsoil
D8.07	I	0 - 20	10YR 3/3	Silt Loam	NCM	None
D8.07	II	20 - 30	10YR 5/4	Silt Loam	NCM	Very compacted
D8.08	I	0 - 25	10YR 4/3	Silt Loam	NCM	Apz
D8.08	II	25 - 33	10YR 4/4	Silt Loam	NCM	B
D8.08	III	33 - 43	10YR 4/4	Silty Clay	NCM	nan
D8.09	I	0 - 26	10YR 3/3	Silt Loam	NCM	Plowzone
D8.09	II	26 - 36	10YR 4/2	Silty Clay Loam	NCM	Sterile subsoil
D8.10	I	0 - 26	10YR 4/3	Silt Loam	NCM	Apz
D8.10	II	26 - 39	10YR 4/4	Silt Loam	NCM	B
D8.10	III	39 - 50	10YR 4/4	Silty Clay	NCM	nan
D8.11	I	0 - 33	10YR 3/3	Silt Loam	NCM	None
D8.11	II	33 - 43	10YR 5/4	Silt Loam	NCM	None
D8.12	I	0 - 24	10YR 3/3	Silt Loam	NCM	Plowzone
D8.12	II	24 - 34	10YR 4/2	Silty Clay Loam	NCM	Sterile subsoil
D8.13	I	0 - 30	10YR 4/3	Silt Loam	NCM	Apz
D8.13	II	30 - 40	10YR 6/4	Silty Clay	NCM	C
D8.14	I	0 - 22	10YR 5/3	Silt Loam	NCM	Plowzone
D8.14	II	22 - 34	10YR 6/4	Silty Clay Loam	NCM	Sterile subsoil
D8.15	I	0 - 35	10YR 3/3	Silt Loam	NCM	None
D8.15	II	35 - 45	10YR 5/4	Silt Loam	NCM	None
D8.16	I	0 - 47	10YR 4/3	Silt Loam	NCM	Apz
D8.16	II	47 - 57	10YR 6/4	Silty Clay	NCM	C
D9.01	I	0 - 27	10YR 3/2	Silt Loam	NCM	Plow zone
D9.01	II	27 - 38	10YR 4/4	Silt Loam	NCM	Sterile subsoil
D9.02	I	0 - 34	10YR 3/2	Silty Clay Loam	NCM	Plowzone
D9.02	II	34 - 44	10YR 3/2	Silty Clay Loam	NCM	Sterile subsoil
D9.03	I	0 - 45	10YR 3/4	Sandy Loam	NCM	None
D9.03	II	45 - 55	10YR 4/2	Sandy Loam	NCM	None
D9.04	I	0 - 20	10YR 3/2	Silt Loam	NCM	Plow zone
D9.04	II	20 - 30	10YR 4/4	Silt Loam	NCM	Sterile subsoil
D9.05	I	0 - 33	10YR 5/3	Silty Clay Loam	NCM	Plowzone

*See Appendix F for post-lab artifact
analysis and complete artifact inventory

Hoffman Falls Wind Project, NYSHPO Project Review #21PR03978
Towns of Eaton, Fenner, Nelson, and Smithfield, Madison County, New York

Phase IB Archaeological Survey
Appendix E: Shovel Test Records

Shovel Test	Stratum	Strat Depth (cmts)	Soil Color	Soil Texture	Contents	Comments/Artifacts*
D9.05	II	33 - 43	10YR 4/3	Silty Clay Loam	NCM	Sterile subsoil
D9.06	I	0 - 30	10YR 3/4	Sandy Loam	NCM	None
D9.06	II	30 - 40	10YR 4/2	Sandy Clay Loam	NCM	None
D9.07	I	0 - 24	10YR 3/2	Silt Loam	NCM	Plow zone
D9.07	II	24 - 34	10YR 4/4	Silt Loam	NCM	Sterile subsoil
D9.08	I	0 - 22	10YR 3/4	Sandy Loam	NCM	None
D9.08	II	22 - 32	10YR 4/2	Sandy Clay Loam	NCM	None
D9.09	I	0 - 34	10YR 5/3	Silty Clay Loam	NCM	Plowzone
D9.09	II	34 - 43	10YR 4/3	Silty Clay Loam	NCM	Sterile subsoil
D9.10	I	0 - 22	10YR 3/2	Silt Loam	NCM	Plow zone
D9.10	II	22 - 33	10YR 4/4	Silt Loam	NCM	Sterile subsoil
D9.11	I	0 - 27	10YR 3/4	Sandy Loam	NCM	None
D9.11	II	27 - 37	10YR 4/2	Sandy Loam	NCM	None
D9.12	I	0 - 32	10YR 3/2	Silt Loam	NCM	Plow zone
D9.12	II	32 - 42	10YR 4/4	Silt Loam	NCM	Sterile subsoil
D9.13	I	0 - 27	10YR 3/3	Silty Clay Loam	NCM	Plowzone
D9.13	II	27 - 37	10YR 4/2	Silty Clay Loam	NCM	Sterile subsoil
D9.14	I	0 - 25	10YR 3/4	Sandy Loam	NCM	None
D9.14	II	25 - 35	10YR 4/2	Sandy Loam	NCM	None
D9.15	I	0 - 28	10YR 3/2	Silt Loam	NCM	Plow zone
D9.15	II	28 - 38	10YR 4/4	Silt Loam	NCM	Sterile subsoil
D9.16	I	0 - 51	10YR 5/3	Silty Clay Loam	NCM	Plowzone
D9.16	II	51 - 61	10YR 4/3	Silty Clay Loam	NCM	Sterile subsoil
D9.17	I	0 - 29	10YR 3/3	Silty Clay Loam	NCM	Plowzone
D9.17	II	29 - 39	10YR 4/2	Silty Clay Loam	NCM	Sterile subsoil
E1.01	I	0 - 30	10YR 4/3	Silt Loam	NCM	Apz
E1.02	I	0 - 29	10YR 3/3	Silt Loam	NCM	Plow zone front yard
E1.02	II	29 - 39	10YR 5/4	Clay Loam	NCM	Sterile subsoil
E1.03	I	0 - 30	10YR 5/3	Silt Loam	NCM	Plowzone
E1.03	II	30 - 40	10YR 4/3	Silty Clay Loam	NCM	Sterile subsoil
E1.04	I	0 - 35	10YR 3/3	Silt Loam	NCM	None
E1.04	II	35 - 45	10YR 4/4	Silt Loam	NCM	None
E1.05	I	0 - 25	10YR 3/3	Silt Loam	NCM	None
E1.05	II	25 - 35	10YR 4/2	Silty Clay Loam	NCM	Sterile subsoil, root impasse
E1.06	I	0 - 30	10YR 3/4	Sandy Loam	NCM	None
E1.06	II	30 - 40	10YR 4/2	Sandy Clay Loam	NCM	None
E1.07	I	0 - 24	10YR 3/3	Silt Loam	NCM	Plow zone yard
E1.07	II	24 - 34	10YR 5/3	Clay Loam	NCM	Sterile subsoil
E1.08	I	0 - 18	10YR 4/3	Silt Loam	NCM	Landscape A
E1.09	I	0 - 40	10YR 3/3	Silt Loam	NCM	None
E1.09	II	40 - 50	10YR 4/4	Silt Loam	NCM	None
E1.10	I	0 - 31	10YR 5/3	Sandy Loam	NCM	Plowzone

*See Appendix F for post-lab artifact
analysis and complete artifact inventory

Shovel Test	Stratum	Strat Depth (cmbs)	Soil Color	Soil Texture	Contents	Comments/Artifacts*
E1.10	II	31 - 41	10YR 4/3	Sandy Clay Loam	NCM	Sterile subsoil, disturbed. Pieces of glass found
E1.11	I	0 - 26	10YR 4/3	Silt Loam	NCM	Landscape A
E1.11	II	26 - 36	10YR 6/4	Silt Loam	NCM	C
E1.12	I	0 - 34	10YR 3/4	Sandy Loam	NCM	None
E1.12	II	34 - 44	10YR 4/2	Sandy Clay Loam	NCM	None
E1.13	I	0 - 26	10YR 3/2	Silt Loam	NCM	Plow zone yard
E1.13	II	26 - 36	10YR 5/3	Clay Loam	NCM	None
SUB1.01	I	0 - 25	10YR 3/2	Silt Loam	NCM	High concentration of rock. 3 pieces of glass (1 green vessel, 1 colorless flat, 1 colorless vessel) found N/C. Excavation impasse due to rocks at 25 cmbs
SUB1.02	I	0 - 22	10YR 3/2	Silt Loam	NCM	Possible fill
SUB1.02	II	22 - 32	10YR 5/4	Sandy Loam	NCM	Sterile
SUB1.03	I	0 - 21	10YR 3/2	Silt Loam	NCM	Possible fill
SUB1.03	II	21 - 32	10YR 5/4	Sandy Loam	NCM	Sterile
SUB1.04	I	0 - 30	10YR 3/2	Silt Loam	NCM	High concentration of rock. 1 rusty cut nail, several brick fragments N/C. Excavation impasse due to rocks at 30 cmbs
SUB1.05	I	0 - 10	10YR 3/2	Silt Loam	NCM	Possible fill
SUB1.05	II	10 - 20	10YR 5/4	Clay Loam	NCM	Sterile
SUB1.06	I	0 - 25	10YR 3/2	Silt Loam	NCM	Very rocky. 1 piece black vessel glass N/C. Excavation impasse due to rocks at 25 cmbs
SUB1.07	I	0 - 30	10YR 3/2	Silt Loam	NCM	Possible fill
SUB1.07	II	30 - 40	10YR 5/4	Sandy Clay Loam	NCM	None
SUB1.08	I	0 - 34	10YR 4/4	Sandy Loam	NCM	Fill
SUB1.09	I	0 - 27	10YR 3/2	Silt Loam	Indigenous Artifact(s)	Heavy rock concentration. 12 colorless vessel glass including 1 jar base N/C, 1 green vessel glass N/C, 1 brick fragment N/C, 1 chert flake (collected). Excavation impasse at 27 cmbs due to rocks
SUB1.09R1E	I	0 - 12	10YR 4/3	Sandy Loam	NCM	Fill
SUB1.09R1E	II	12 - 30	10YR 4/3	Sandy Loam	NCM	Fill
SUB1.09R1N	I	0 - 15	10YR 4/3	Sandy Loam	NCM	Fill
SUB1.09R1N	II	15 - 32	10YR 4/4	Sandy Loam	NCM	Fill
SUB1.09R1S	I	0 - 30	10YR 3/2	Silt Loam	NCM	Heavy rock concentration. Colorless vessel glass, brick fragments, plastic presen. Impasse at 30 cmbs
SUB1.09R1W	I	0 - 12	10YR 4/4	Sandy Loam	NCM	None
SUB1.09R1W	II	12 - 31	10YR 4/3	Sandy Loam	NCM	Fill
SUB1.09R3E	I	0 - 15	10YR 4/3	Sandy Loam	NCM	Fill
SUB1.09R3E	II	15 - 38	10YR 4/4	Sandy Loam	NCM	Fill
SUB1.09R3N	I	0 - 16	10YR 3/2	Silt Loam	NCM	Rocky
SUB1.09R3N	II	16 - 28	10YR 4/4	Sandy Clay Loam	NCM	Sterile

*See Appendix F for post-lab artifact analysis and complete artifact inventory

Shovel Test	Stratum	Strat Depth (cmbs)	Soil Color	Soil Texture	Contents	Comments/Artifacts*
SUB1.09R3S	I	0 - 30	10YR 3/2	Silt Loam	NCM	High rock content. Multiple pieces green vessel glass impasse at 30cmbs
SUB1.09R3W	I	0 - 10	10YR 4/4	Sandy Loam	NCM	Fill
SUB1.09R3W	II	10 - 32	10YR 4/3	Sandy Loam	NCM	Fill
SUB1.10	I	0 - 7	10YR 3/3	Sandy Loam	NCM	Landscape A many cobbles
SUB1.10	II	7 - 12	10YR 4/4	Sandy Loam	NCM	Fill 2
SUB1.10	III	12 - 32	10YR 2/1	Sandy Loam	NCM	nan
SUB1.11	I	0 - 16	10YR 3/2	Silt Loam	NCM	Rocky
SUB1.11	II	16 - 26	10YR 4/3	Sandy Clay Loam	NCM	Sterile gravels
SUB1.12	I	0 - 22	10YR 4/3	Sandy Loam	NCM	Fill
SUB1.12	II	22 - 34	10YR 4/4	Sandy Loam	NCM	Fill
SUB1.13	I	0 - 15	10YR 4/3	Sandy Loam	NCM	Fill
SUB1.13	II	15 - 32	10YR 4/4	Sandy Loam	NCM	Fill
SUB1.14	I	0 - 15	10YR 4/3	Sandy Loam	NCM	Fill
SUB1.14	II	15 - 34	10YR 4/4	Sandy Loam	NCM	Fill
SUB1.15	I	0 - 53	10YR 3/2	Sandy Loam	NCM	None
SUB1.16	I	0 - 28	10YR 3/2	Silt Loam	NCM	None
SUB1.16	II	28 - 28	10YR 5/4	Sandy Clay Loam	NCM	None

Appendix F

Catalog of Collected Artifacts

**THIS APPENDIX HAS BEEN REMOVED FROM THIS
PUBLICLY AVAILABLE REPORT BECAUSE IT CONTAINS
PROTECTED/CONFIDENTIAL ARCHAEOLOGICAL SITE
INFORMATION.**

**THIS APPENDIX HAS BEEN REMOVED FROM THIS
PUBLICLY AVAILABLE REPORT BECAUSE IT CONTAINS
PROTECTED/CONFIDENTIAL ARCHAEOLOGICAL SITE
INFORMATION.**

**THIS APPENDIX HAS BEEN REMOVED FROM THIS
PUBLICLY AVAILABLE REPORT BECAUSE IT CONTAINS
PROTECTED/CONFIDENTIAL ARCHAEOLOGICAL SITE
INFORMATION.**

**THIS APPENDIX HAS BEEN REMOVED FROM THIS
PUBLICLY AVAILABLE REPORT BECAUSE IT CONTAINS
PROTECTED/CONFIDENTIAL ARCHAEOLOGICAL SITE
INFORMATION.**

**THIS APPENDIX HAS BEEN REMOVED FROM THIS
PUBLICLY AVAILABLE REPORT BECAUSE IT CONTAINS
PROTECTED/CONFIDENTIAL ARCHAEOLOGICAL SITE
INFORMATION.**

**THIS APPENDIX HAS BEEN REMOVED FROM THIS
PUBLICLY AVAILABLE REPORT BECAUSE IT CONTAINS
PROTECTED/CONFIDENTIAL ARCHAEOLOGICAL SITE
INFORMATION.**

**THIS APPENDIX HAS BEEN REMOVED FROM THIS
PUBLICLY AVAILABLE REPORT BECAUSE IT CONTAINS
PROTECTED/CONFIDENTIAL ARCHAEOLOGICAL SITE
INFORMATION.**

**THIS APPENDIX HAS BEEN REMOVED FROM THIS
PUBLICLY AVAILABLE REPORT BECAUSE IT CONTAINS
PROTECTED/CONFIDENTIAL ARCHAEOLOGICAL SITE
INFORMATION.**

**THIS APPENDIX HAS BEEN REMOVED FROM THIS
PUBLICLY AVAILABLE REPORT BECAUSE IT CONTAINS
PROTECTED/CONFIDENTIAL ARCHAEOLOGICAL SITE
INFORMATION.**

**THIS APPENDIX HAS BEEN REMOVED FROM THIS
PUBLICLY AVAILABLE REPORT BECAUSE IT CONTAINS
PROTECTED/CONFIDENTIAL ARCHAEOLOGICAL SITE
INFORMATION.**

**THIS APPENDIX HAS BEEN REMOVED FROM THIS
PUBLICLY AVAILABLE REPORT BECAUSE IT CONTAINS
PROTECTED/CONFIDENTIAL ARCHAEOLOGICAL SITE
INFORMATION.**

**THIS APPENDIX HAS BEEN REMOVED FROM THIS
PUBLICLY AVAILABLE REPORT BECAUSE IT CONTAINS
PROTECTED/CONFIDENTIAL ARCHAEOLOGICAL SITE
INFORMATION.**

**THIS APPENDIX HAS BEEN REMOVED FROM THIS
PUBLICLY AVAILABLE REPORT BECAUSE IT CONTAINS
PROTECTED/CONFIDENTIAL ARCHAEOLOGICAL SITE
INFORMATION.**

**THIS APPENDIX HAS BEEN REMOVED FROM THIS
PUBLICLY AVAILABLE REPORT BECAUSE IT CONTAINS
PROTECTED/CONFIDENTIAL ARCHAEOLOGICAL SITE
INFORMATION.**

**THIS APPENDIX HAS BEEN REMOVED FROM THIS
PUBLICLY AVAILABLE REPORT BECAUSE IT CONTAINS
PROTECTED/CONFIDENTIAL ARCHAEOLOGICAL SITE
INFORMATION.**

**THIS APPENDIX HAS BEEN REMOVED FROM THIS
PUBLICLY AVAILABLE REPORT BECAUSE IT CONTAINS
PROTECTED/CONFIDENTIAL ARCHAEOLOGICAL SITE
INFORMATION.**

**THIS APPENDIX HAS BEEN REMOVED FROM THIS
PUBLICLY AVAILABLE REPORT BECAUSE IT CONTAINS
PROTECTED/CONFIDENTIAL ARCHAEOLOGICAL SITE
INFORMATION.**

**THIS APPENDIX HAS BEEN REMOVED FROM THIS
PUBLICLY AVAILABLE REPORT BECAUSE IT CONTAINS
PROTECTED/CONFIDENTIAL ARCHAEOLOGICAL SITE
INFORMATION.**