

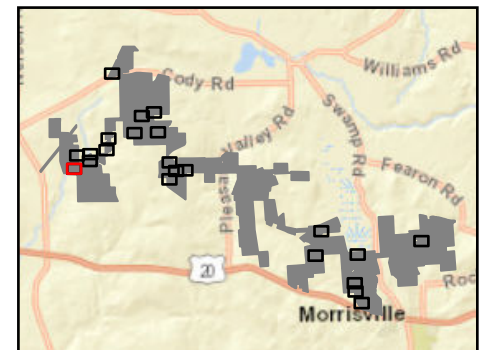
### Hoffman Falls Wind

Towns of Eaton, Fenner, Nelson and Smithfield, Madison County, New York

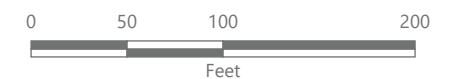
**94-c Permit Application  
Matter No. 23-00038**

- Wetlands and Streams
  - ▶ Culvert
  - Wetland Continues
  - Delineated Stream w/ State & Federal Jurisdiction
  - Delineated Wetland Non-jurisdictional
  - Delineated Wetland w/ State & Federal Jurisdiction
  - ▨ State-Regulated Adjacent Area (RAA)
- State Wetland Impact
  - ▨ Minor
  - Major
- State RAA Impact
  - ▨ Minor
  - Major
- Facility Components
  - Access Road
  - Collection Line
  - Collection Line Bore
  - - - Limit of Grading
  - - - Limit of Disturbance
  - ▭ Facility Site

See sheet 1 of Figure 13-3 for proposed impacts to State-Regulated Stream 12-ST015

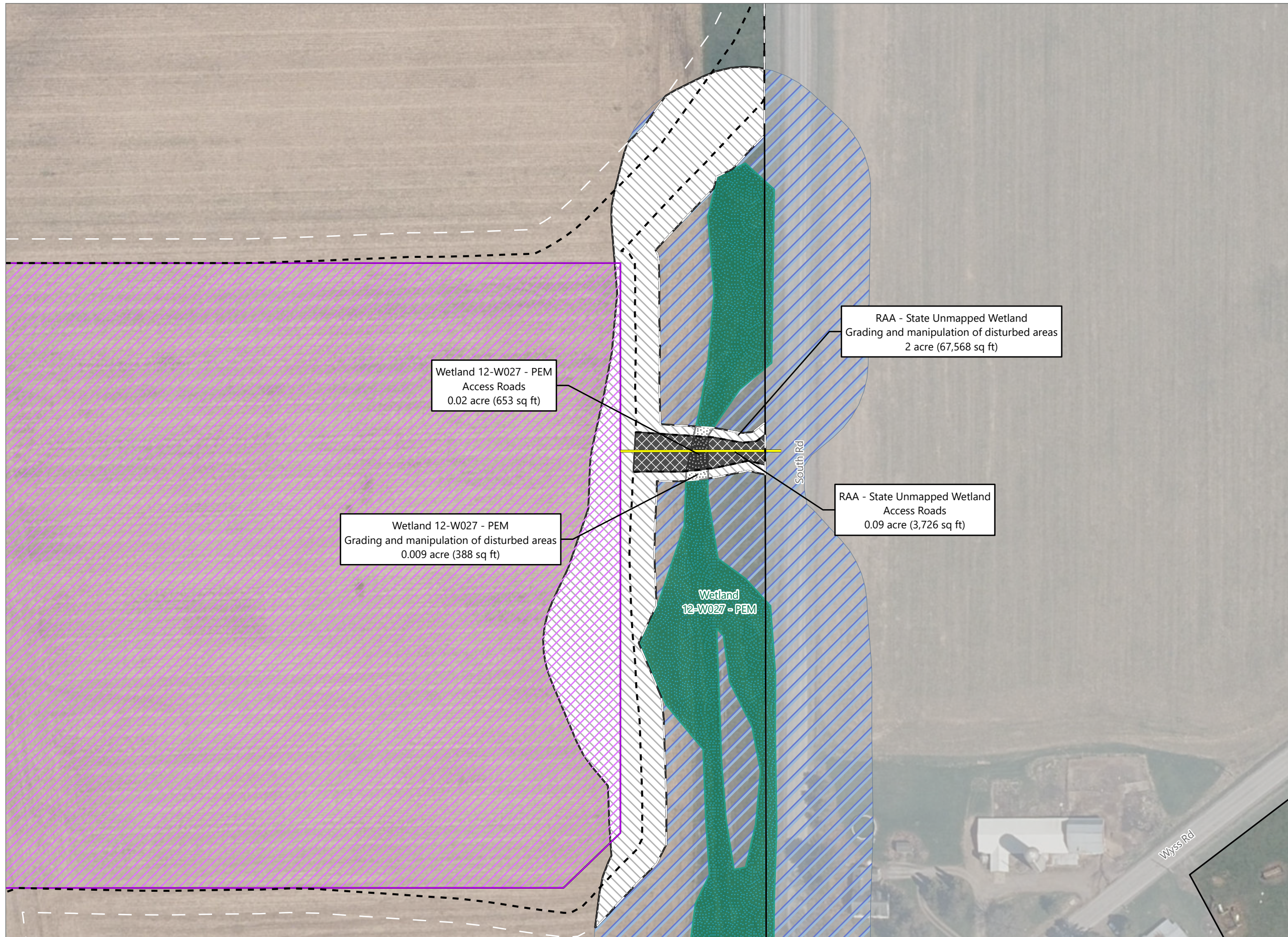


Sheet 1 of 22



Prepared February 9, 2024  
Basemap: NYS DOP "2022" orthoimagery map service



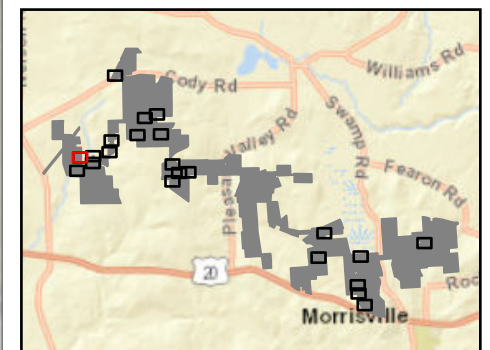


### Hoffman Falls Wind

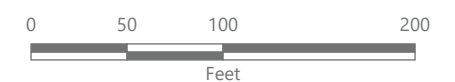
Towns of Eaton, Fenner, Nelson and Smithfield, Madison County, New York

**94-c Permit Application**  
**Matter No. 23-00038**

- Delineated Wetland w/ State & Federal Jurisdiction
- State-Regulated Adjacent Area (RAA)
- State Wetland Impact**
- Minor
- Major
- State RAA Impact**
- Minor
- Major
- Facility Components**
- Access Road
- Laydown Yard
- Limit of Grading
- Limit of Disturbance
- Facility Site

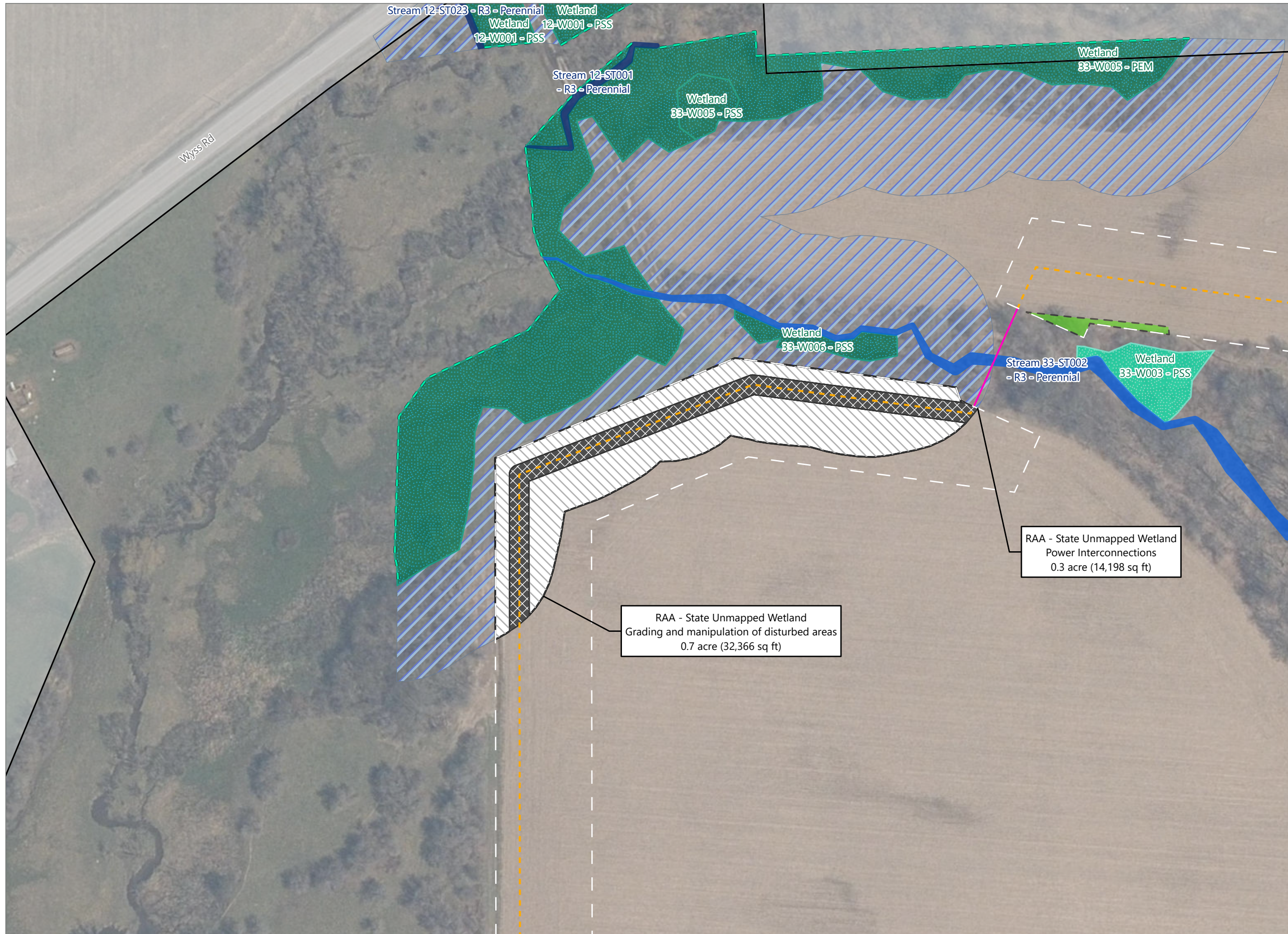


Sheet 2 of 22



Prepared February 9, 2024  
Basemap: NYS DOP "2022" orthoimagery map service



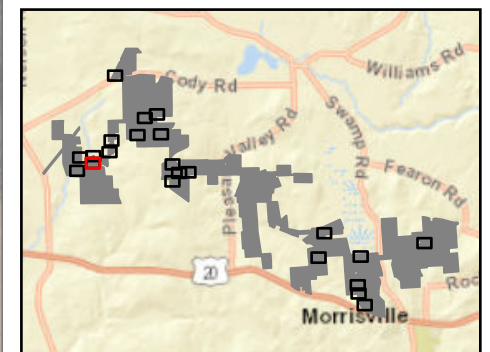


### Hoffman Falls Wind

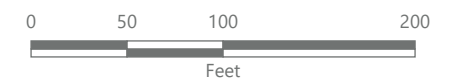
Towns of Eaton, Fenner, Nelson and Smithfield, Madison County, New York

**94-c Permit Application**  
**Matter No. 23-00038**

- Wetlands and Streams**
- Wetland Continues
  - Delineated Stream w/ Federal Jurisdiction
  - Delineated Stream w/ State & Federal Jurisdiction
  - Delineated Wetland w/ Federal Jurisdiction
  - Delineated Wetland w/ State & Federal Jurisdiction
  - ▨ State-Regulated Adjacent Area (RAA)
- State RAA Impact**
- Minor
  - Major
- Facility Components**
- - - Collection Line
  - Collection Line Bore
  - Limit of Clearing
  - Limit of Disturbance
  - Facility Site



Sheet 3 of 22



Prepared February 9, 2024  
Basemap: NYS DOP "2022" orthoimagery map service

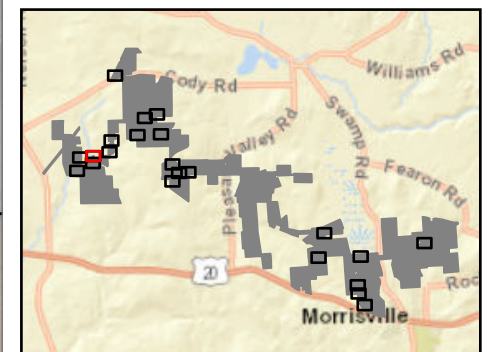
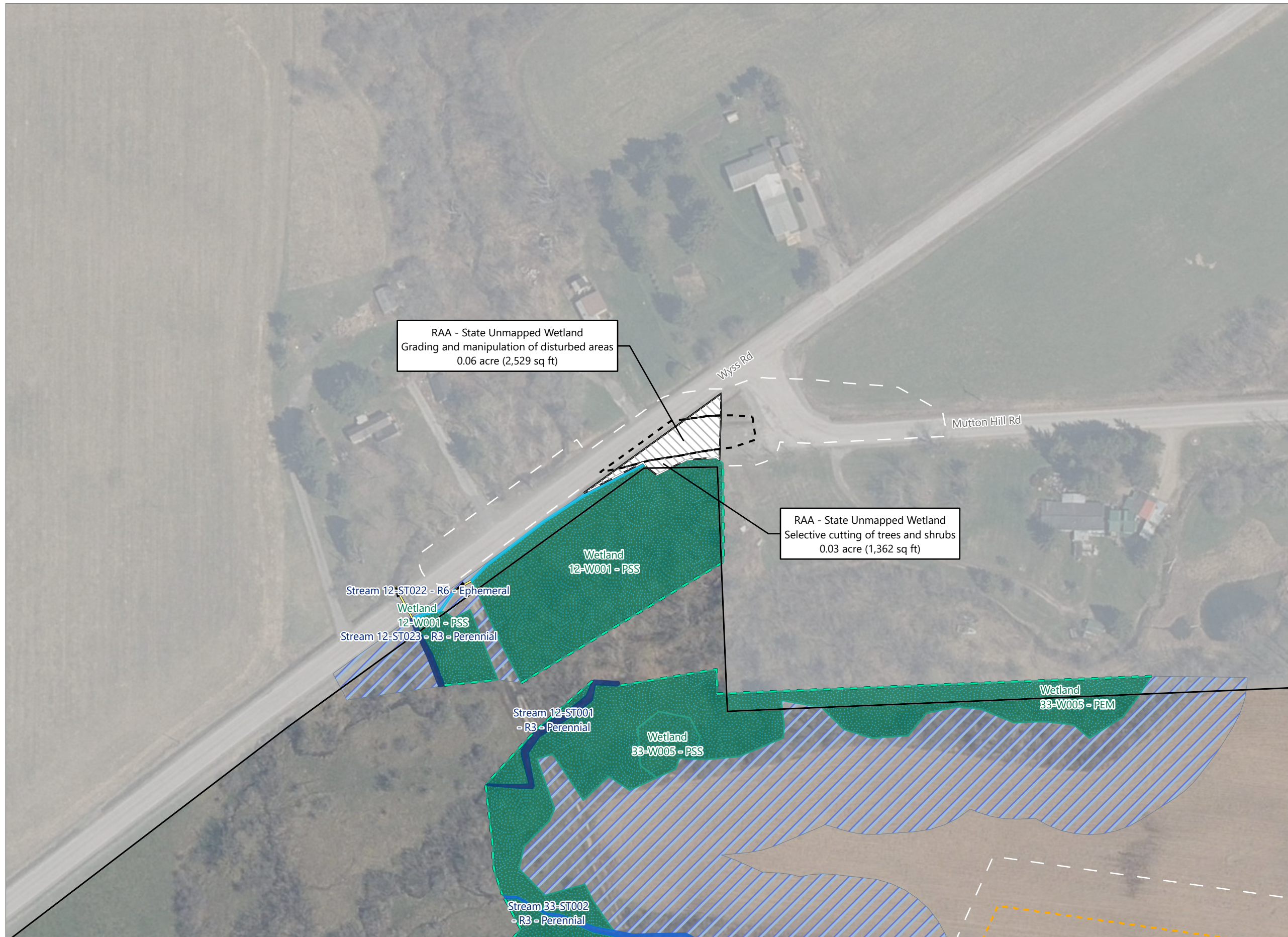


### Hoffman Falls Wind

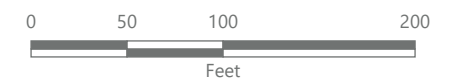
Towns of Eaton, Fenner, Nelson and Smithfield, Madison County, New York

**94-c Permit Application**  
**Matter No. 23-00038**

- Wetlands and Streams**
- Culvert
  - Wetland Continues
  - Delineated Stream Non-jurisdictional
  - Delineated Stream w/ Federal Jurisdiction
  - Delineated Stream w/ State & Federal Jurisdiction
  - Delineated Wetland w/ State & Federal Jurisdiction
  - State-Regulated Adjacent Area (RAA)
- State RAA Impact**
- Minor
- Facility Components**
- Collection Line
  - Limit of Grading
  - Limit of Disturbance
  - Facility Site

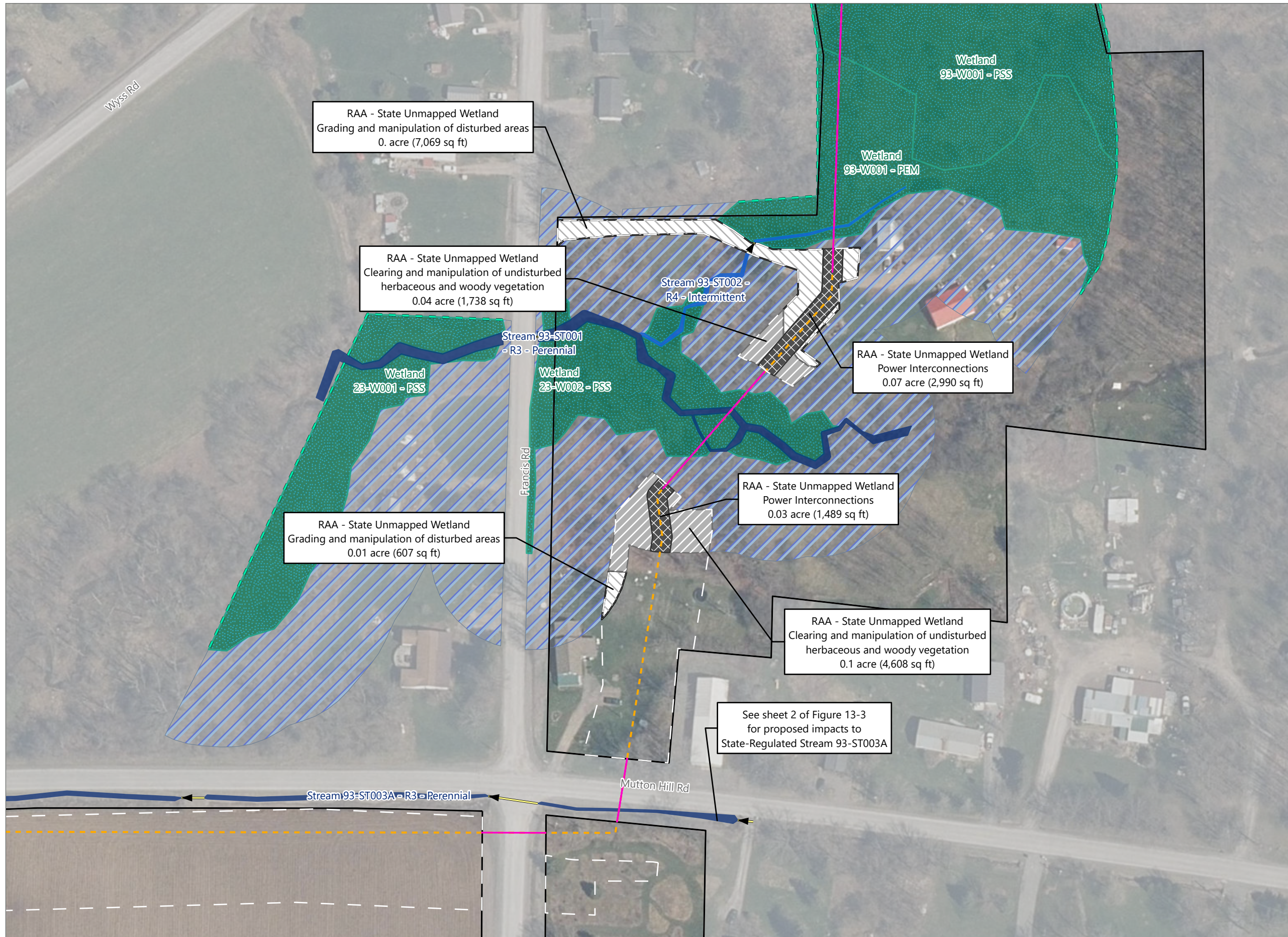


Sheet 4 of 22



Prepared February 9, 2024  
Basemap: NYS DOP "2022" orthoimagery map service



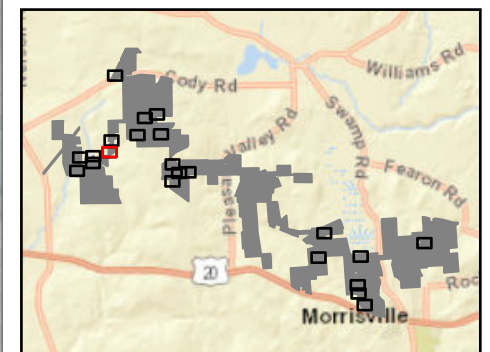


### Hoffman Falls Wind

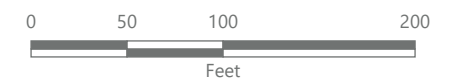
Towns of Eaton, Fenner, Nelson and Smithfield, Madison County, New York

**94-c Permit Application**  
**Matter No. 23-00038**

- Wetlands and Streams**
- Culvert
  - Wetland Continues
  - Delineated Stream w/ Federal Jurisdiction
  - Delineated Stream w/ State & Federal Jurisdiction
  - Delineated Wetland w/ State & Federal Jurisdiction
  - State-Regulated Adjacent Area (RAA)
- State RAA Impact**
- Minor
  - Intermediate
  - Major
- Facility Components**
- Collection Line
  - Collection Line Bore
  - Limit of Disturbance
  - Facility Site



Sheet 5 of 22



Prepared February 9, 2024  
Basemap: NYS DOP "2022" orthoimagery map service

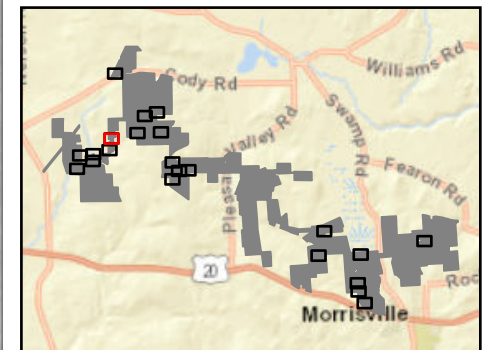


### Hoffman Falls Wind

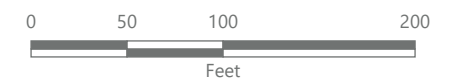
Towns of Eaton, Fenner, Nelson and Smithfield, Madison County, New York

**94-c Permit Application**  
**Matter No. 23-00038**

- Wetlands and Streams**
- Culvert
  - Wetland Continues
  - Delineated Wetland w/ State & Federal Jurisdiction
  - State-Regulated Adjacent Area (RAA)
- State RAA Impact**
- Minor
  - Intermediate
  - Major
- Facility Components**
- Collection Line
  - Collection Line Bore
  - Limit of Clearing
  - Limit of Disturbance
  - Facility Site

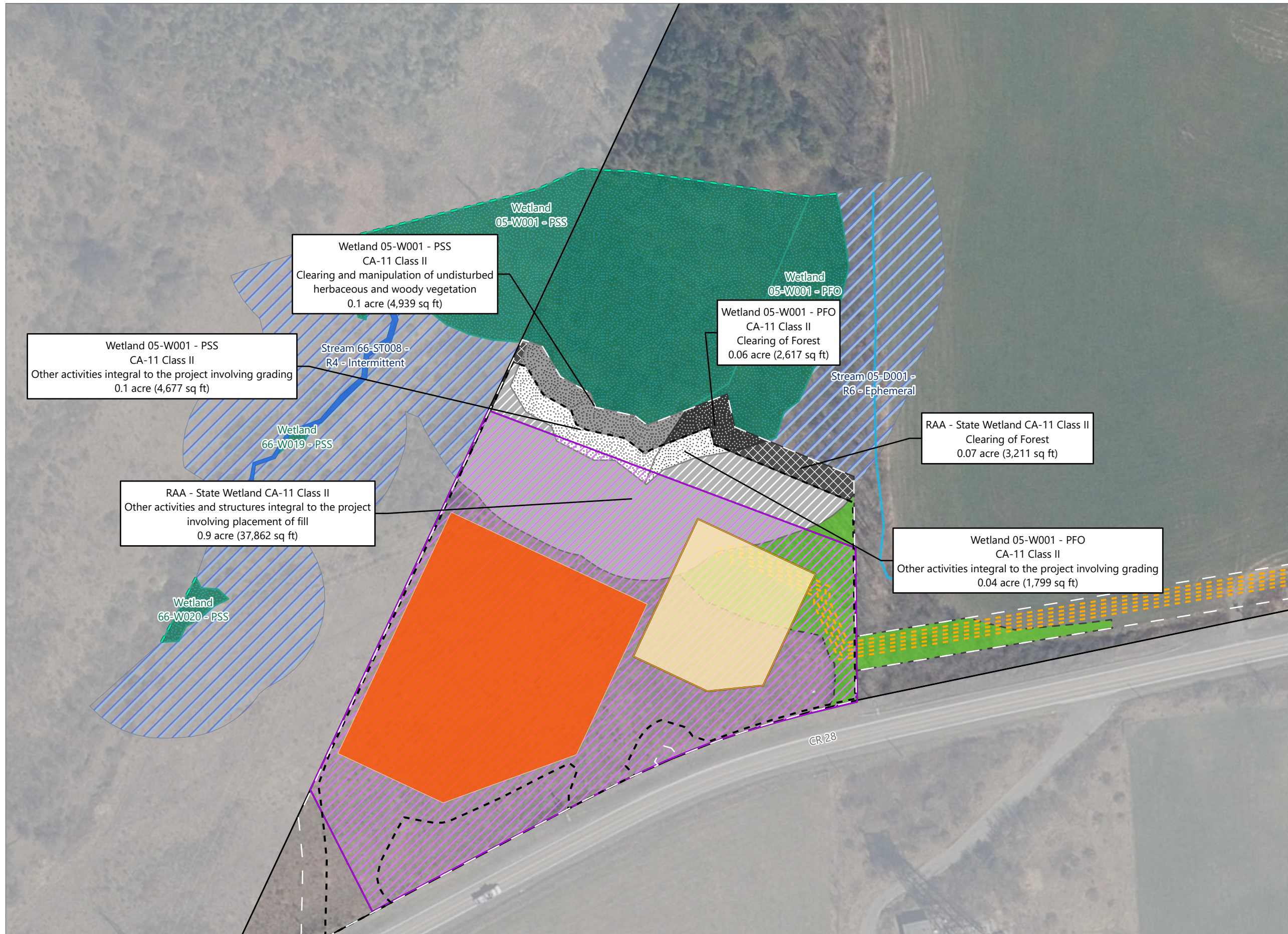


Sheet 6 of 22



Prepared February 9, 2024  
Basemap: NYS DOP "2022" orthoimagery map service



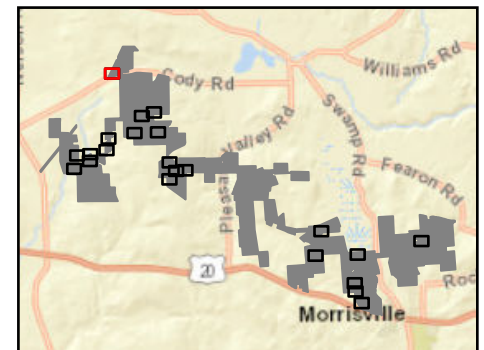


### Hoffman Falls Wind

Towns of Eaton, Fenner, Nelson and Smithfield, Madison County, New York

**94-c Permit Application  
Matter No. 23-00038**

- Wetlands and Streams**
- Wetland Continues
  - Delineated Stream Non-jurisdictional
  - Delineated Stream w/ Federal Jurisdiction
  - Delineated Wetland w/ State & Federal Jurisdiction
  - State-Regulated Adjacent Area (RAA)
- State Wetland Impact**
- Minor
  - Intermediate
  - Major
- State RAA Impact**
- Intermediate
  - Major
- Facility Components**
- Collection Line
  - Collection Substation
  - POI Substation
  - Laydown Yard
  - Limit of Clearing
- Facility Components**
- Limit of Grading
  - Limit of Disturbance
  - Facility Site

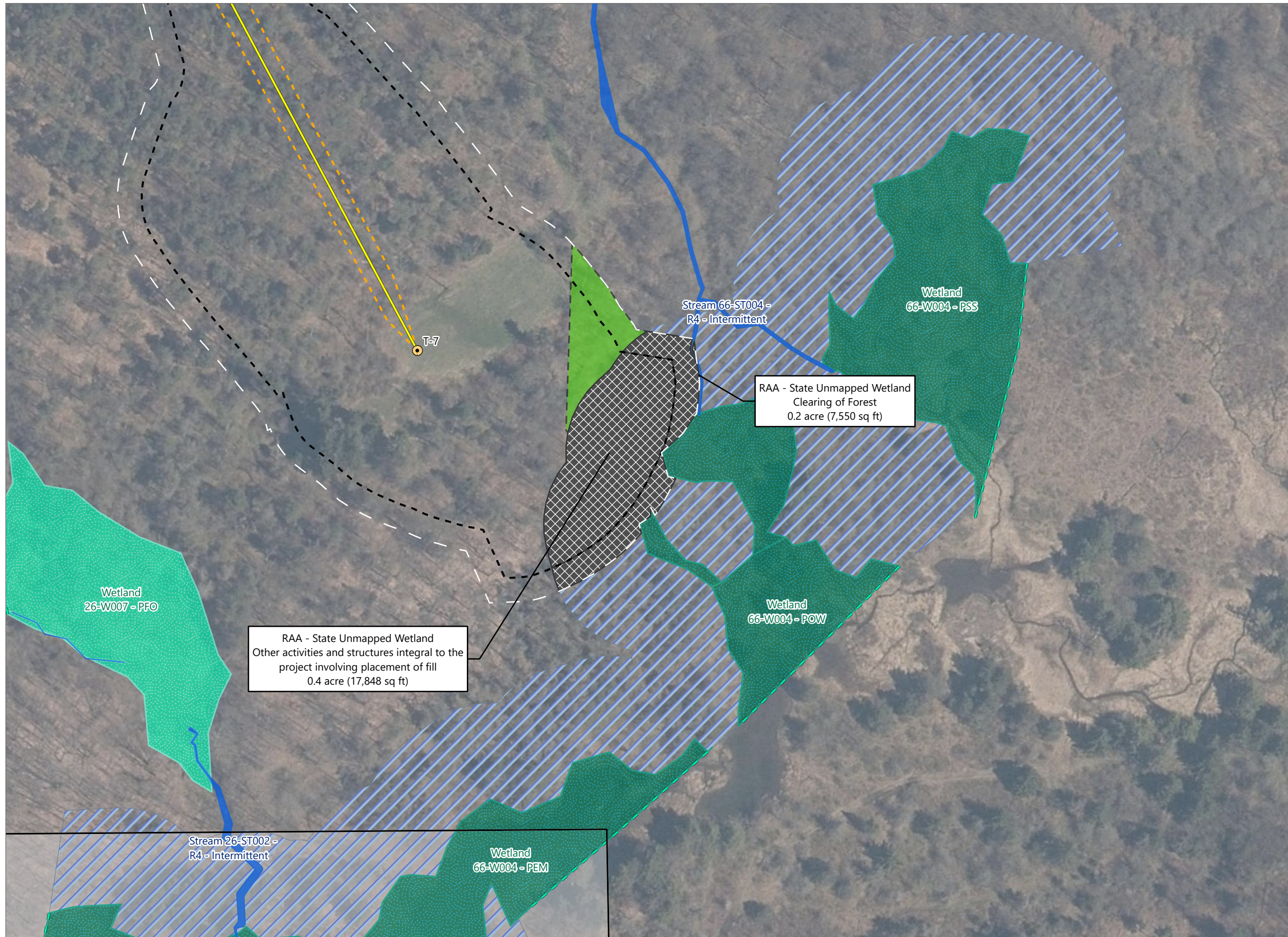


Sheet 7 of 22



Prepared February 9, 2024  
Basemap: NYS DOP "2022" orthoimagery map service



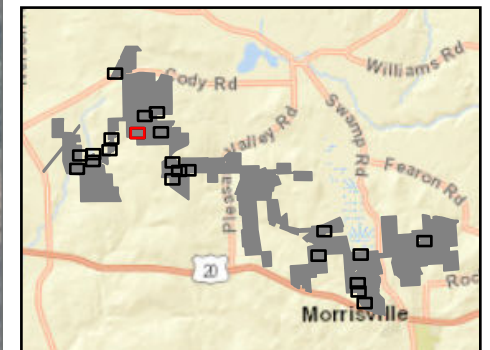


### Hoffman Falls Wind

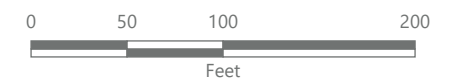
Towns of Eaton, Fenner, Nelson and Smithfield, Madison County, New York

**94-c Permit Application**  
**Matter No. 23-00038**

- Wetlands and Streams**
- Wetland Continues
  - Delineated Stream w/ Federal Jurisdiction
  - ▭ Delineated Wetland w/ Federal Jurisdiction
  - ▭ Delineated Wetland w/ State & Federal Jurisdiction
  - ▭ State-Regulated Adjacent Area (RAA)
- State RAA Impact**
- ▭ Major
- Facility Components**
- Wind Turbine
  - Access Road
  - Collection Line
  - ▭ Limit of Clearing
  - Limit of Grading
  - Limit of Disturbance
  - ▭ Facility Site

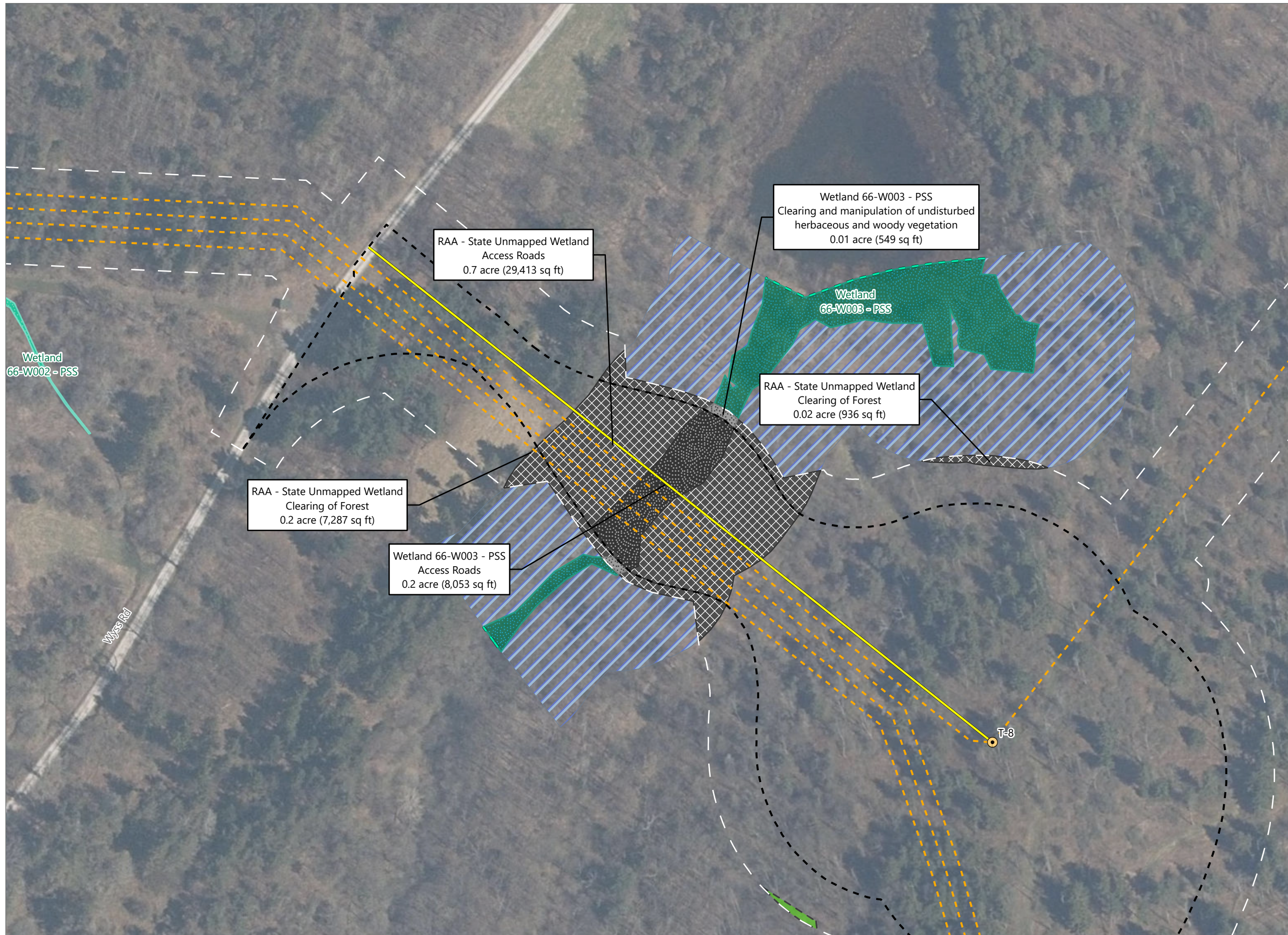


Sheet 8 of 22



Prepared February 9, 2024  
Basemap: NYS DOP "2022" orthoimagery map service



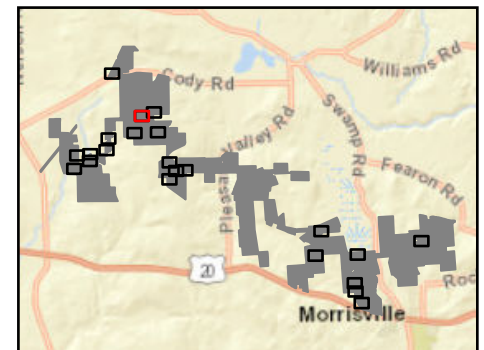


### Hoffman Falls Wind

Towns of Eaton, Fenner, Nelson and Smithfield, Madison County, New York

**94-c Permit Application  
Matter No. 23-00038**

- Wetlands and Streams**
- Wetland Continues
  - Delineated Wetland w/ Federal Jurisdiction
  - Delineated Wetland w/ State & Federal Jurisdiction
  - State-Regulated Adjacent Area (RAA)
- State Wetland Impact**
- Intermediate
  - Major
- State RAA Impact**
- Major
- Facility Components**
- Wind Turbine
  - Access Road
  - Collection Line
  - Limit of Clearing
- Facility Components**
- Limit of Grading
  - Limit of Disturbance
  - Facility Site

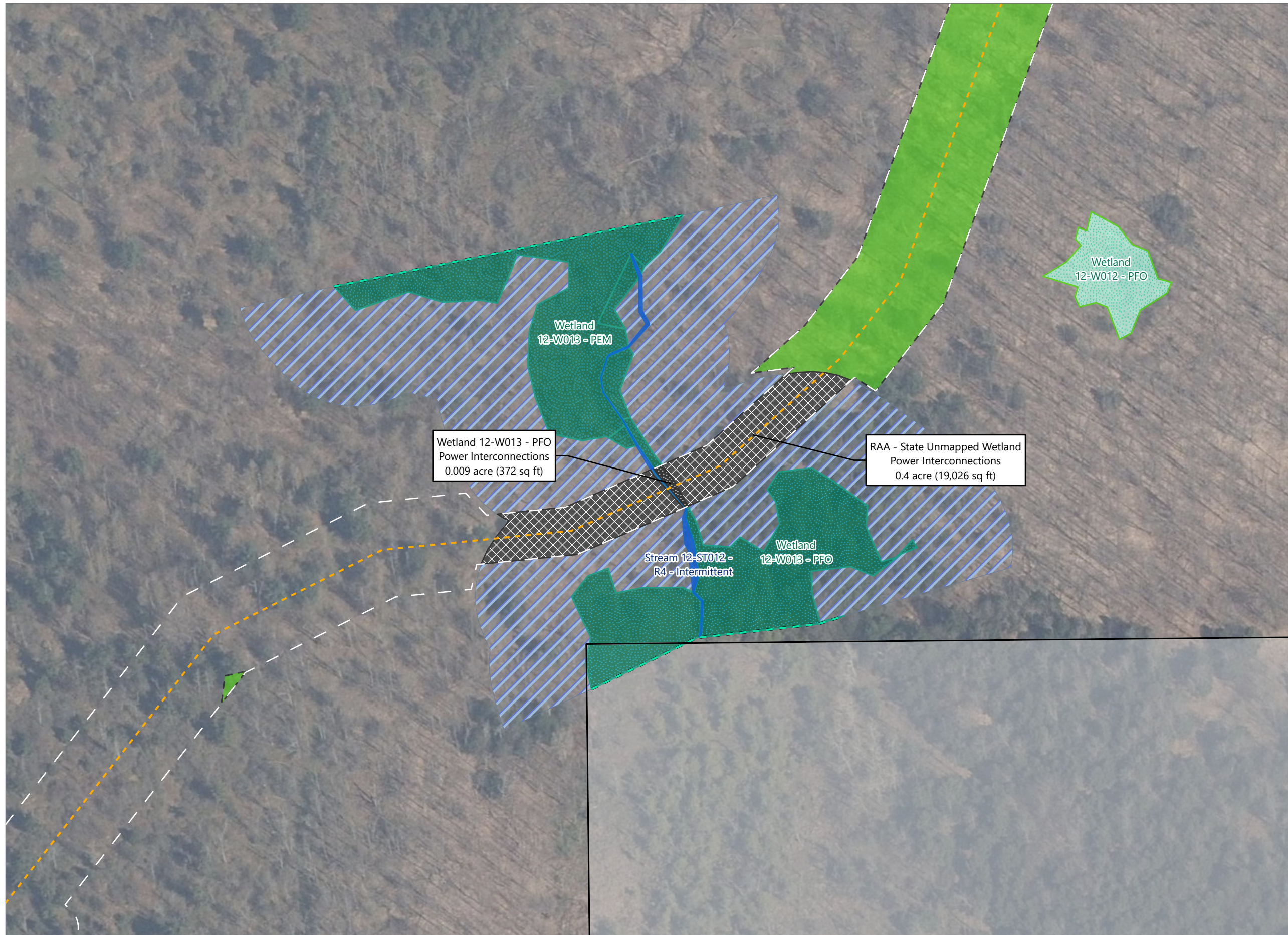


Sheet 9 of 22



Prepared February 9, 2024  
Basemap: NYS DOP "2022" orthoimagery map service



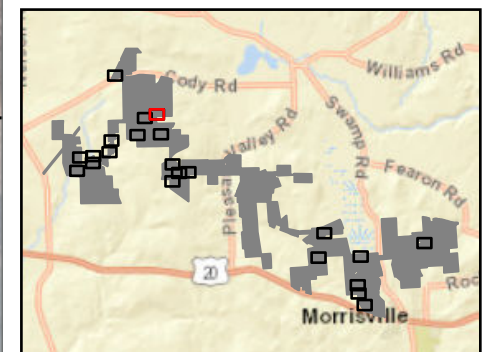


### Hoffman Falls Wind

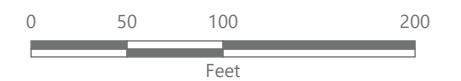
Towns of Eaton, Fenner, Nelson and Smithfield, Madison County, New York

**94-c Permit Application  
Matter No. 23-00038**

- Wetlands and Streams
- Wetland Continues
  - Delineated Stream w/ Federal Jurisdiction
  - Delineated Wetland Non-jurisdictional
  - Delineated Wetland w/ State & Federal Jurisdiction
  - State-Regulated Adjacent Area (RAA)
- State Wetland Impact
- Major
- State RAA Impact
- Major
- Facility Components
- - - Collection Line
  - Limit of Clearing
  - Limit of Disturbance
  - Facility Site

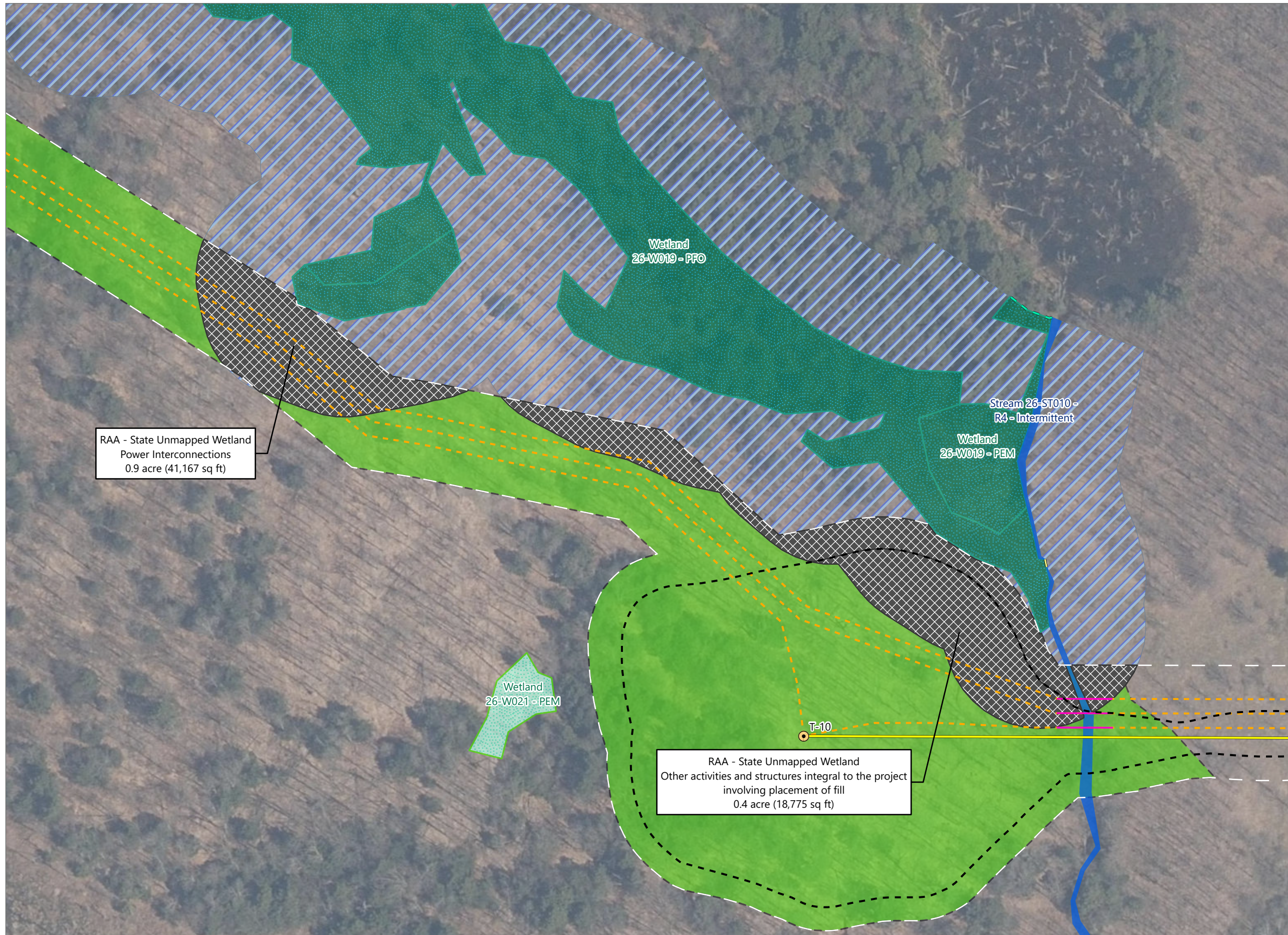


Sheet 10 of 22



Prepared February 9, 2024  
Basemap: NYS DOP "2022" orthoimagery map service





### Hoffman Falls Wind

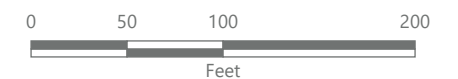
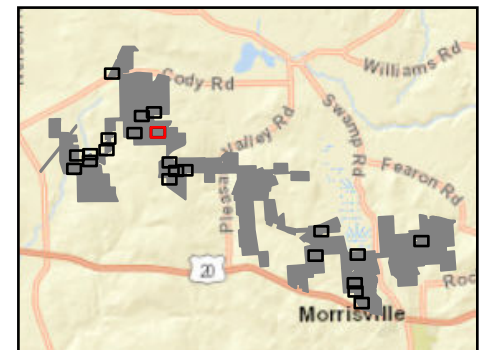
Towns of Eaton, Fenner, Nelson and Smithfield, Madison County, New York

**94-c Permit Application  
Matter No. 23-00038**

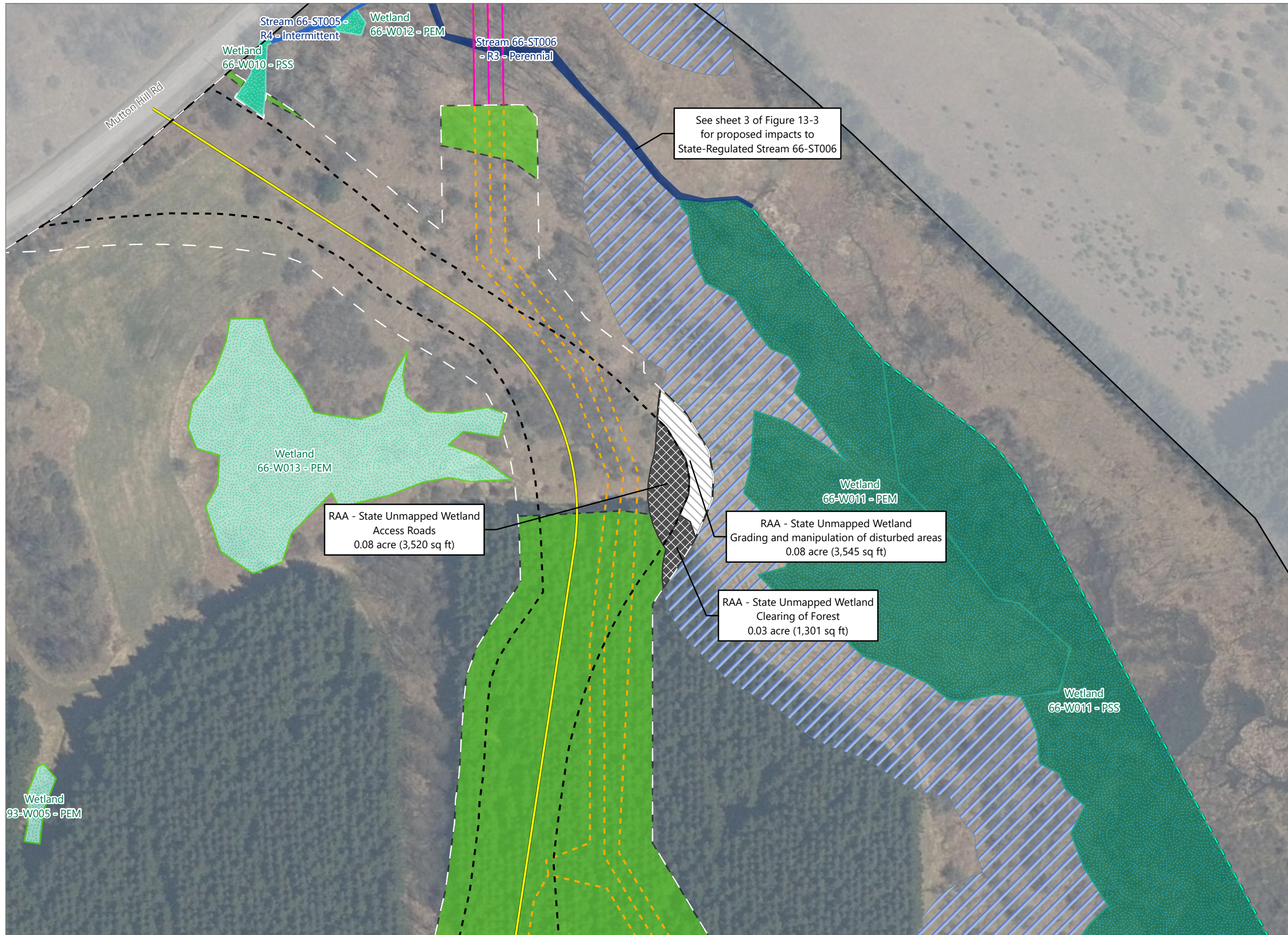
- Wetlands and Streams
- Culvert
  - Wetland Continues
  - Delineated Stream w/ Federal Jurisdiction
  - Delineated Wetland Non-jurisdictional
  - Delineated Wetland w/ State & Federal Jurisdiction
  - State-Regulated Adjacent Area (RAA)
- State RAA Impact
- Major
- Facility Components
- Wind Turbine
  - Access Road
  - Collection Line
  - Collection Line Bore
  - Limit of Clearing
  - Limit of Grading
  - Limit of Disturbance
  - Facility Site

RAA - State Unmapped Wetland Power Interconnections  
0.9 acre (41,167 sq ft)

RAA - State Unmapped Wetland Other activities and structures integral to the project involving placement of fill  
0.4 acre (18,775 sq ft)





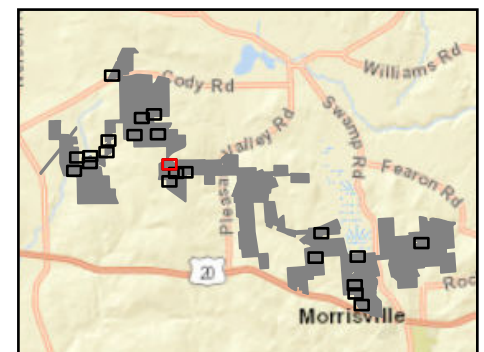


### Hoffman Falls Wind

Towns of Eaton, Fenner, Nelson and Smithfield, Madison County, New York

**94-c Permit Application**  
**Matter No. 23-00038**

- Wetlands and Streams**
- Wetland Continues
  - Delineated Stream w/ Federal Jurisdiction
  - Delineated Stream w/ State & Federal Jurisdiction
  - Delineated Wetland Non-jurisdictional
  - Delineated Wetland w/ Federal Jurisdiction
  - Delineated Wetland w/ State & Federal Jurisdiction
  - State-Regulated Adjacent Area (RAA)
- State RAA Impact**
- Minor
  - Major
- Facility Components**
- Access Road
  - Collection Line
  - Collection Line Bore
  - Limit of Clearing
- Facility Components**
- Limit of Grading
  - Limit of Disturbance
  - Facility Site



Sheet 12 of 22



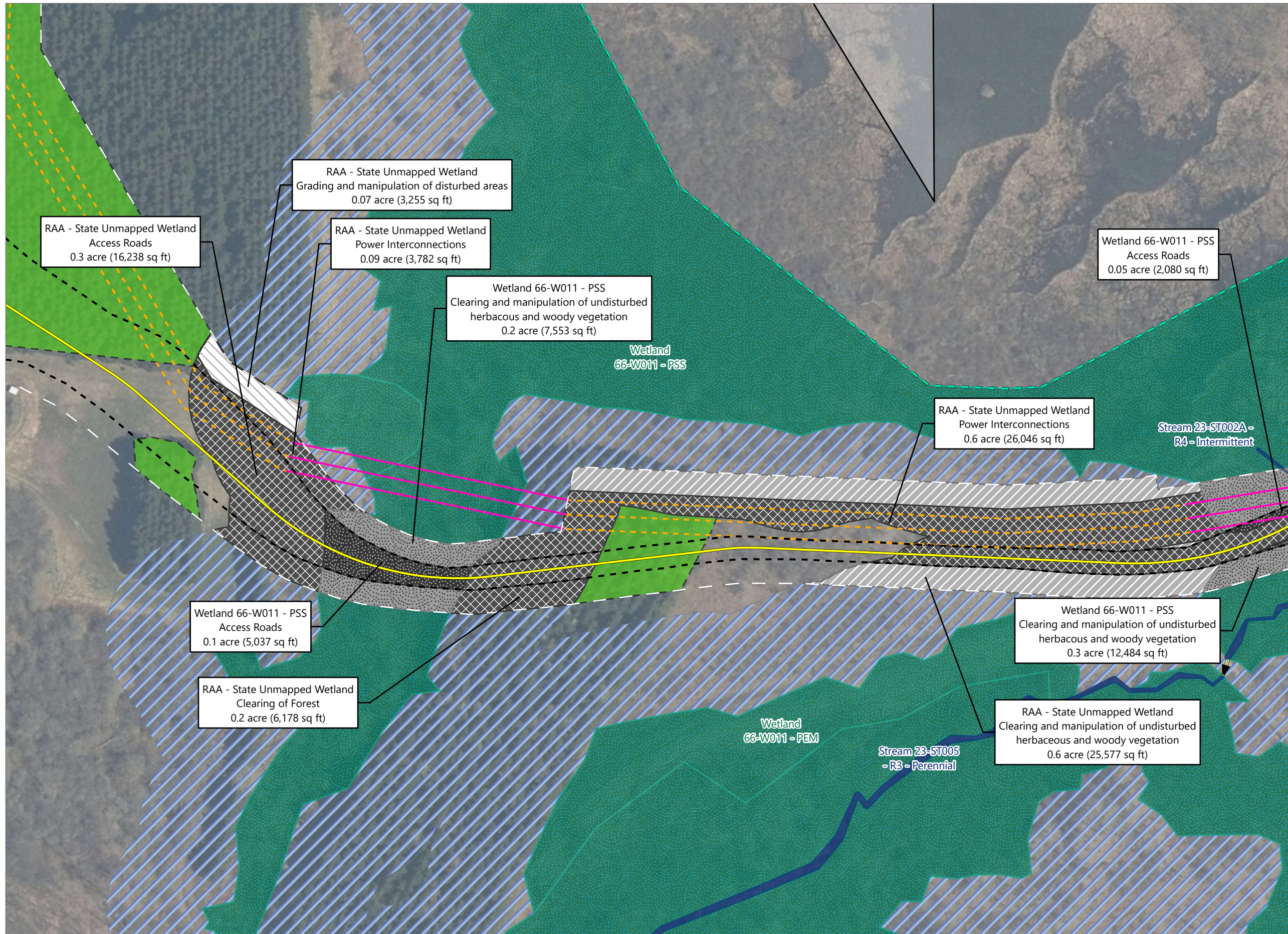
Prepared February 9, 2024  
Basemap: NYS DOP "2022" orthoimagery map service



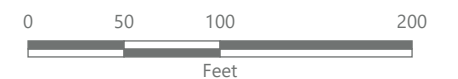
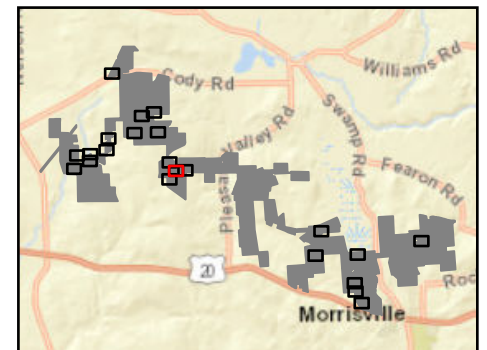
### Hoffman Falls Wind

Towns of Eaton, Fenner, Nelson and Smithfield, Madison County, New York

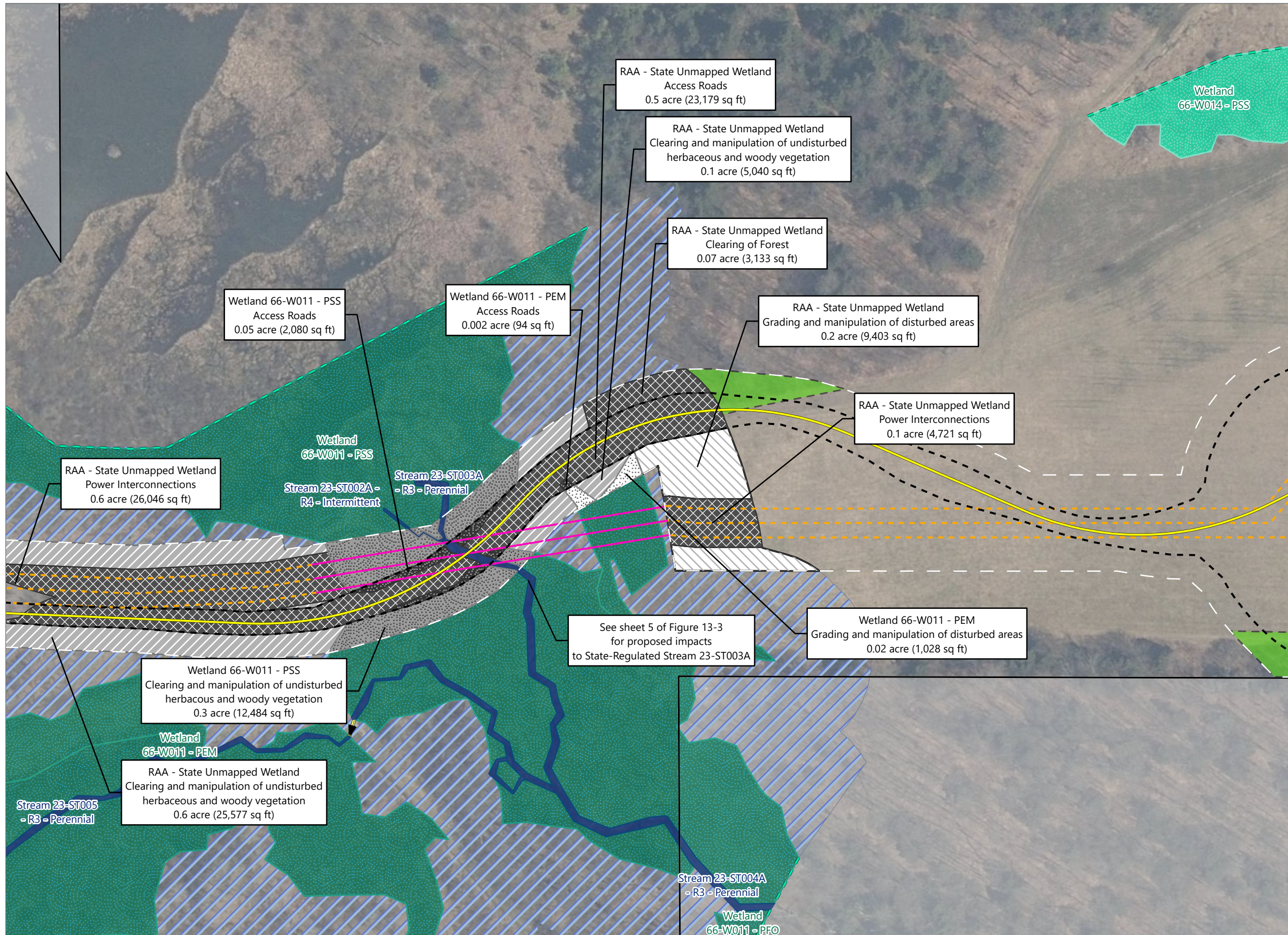
**94-c Permit Application  
Matter No. 23-00038**



- Wetlands and Streams**
- Culvert
  - Wetland Continues
  - Delineated Stream w/ State & Federal Jurisdiction
  - Delineated Wetland w/ State & Federal Jurisdiction
  - State-Regulated Adjacent Area (RAA)
- State Wetland Impact**
- Intermediate
  - Major
- State RAA Impact**
- Minor
  - Intermediate
  - Major
- Facility Components**
- Access Road
  - Collection Line
  - Collection Line Bore
  - Limit of Clearing
- Facility Components**
- Limit of Grading
  - Limit of Disturbance
  - Facility Site





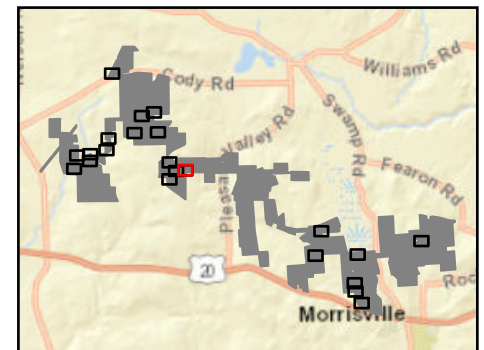


### Hoffman Falls Wind

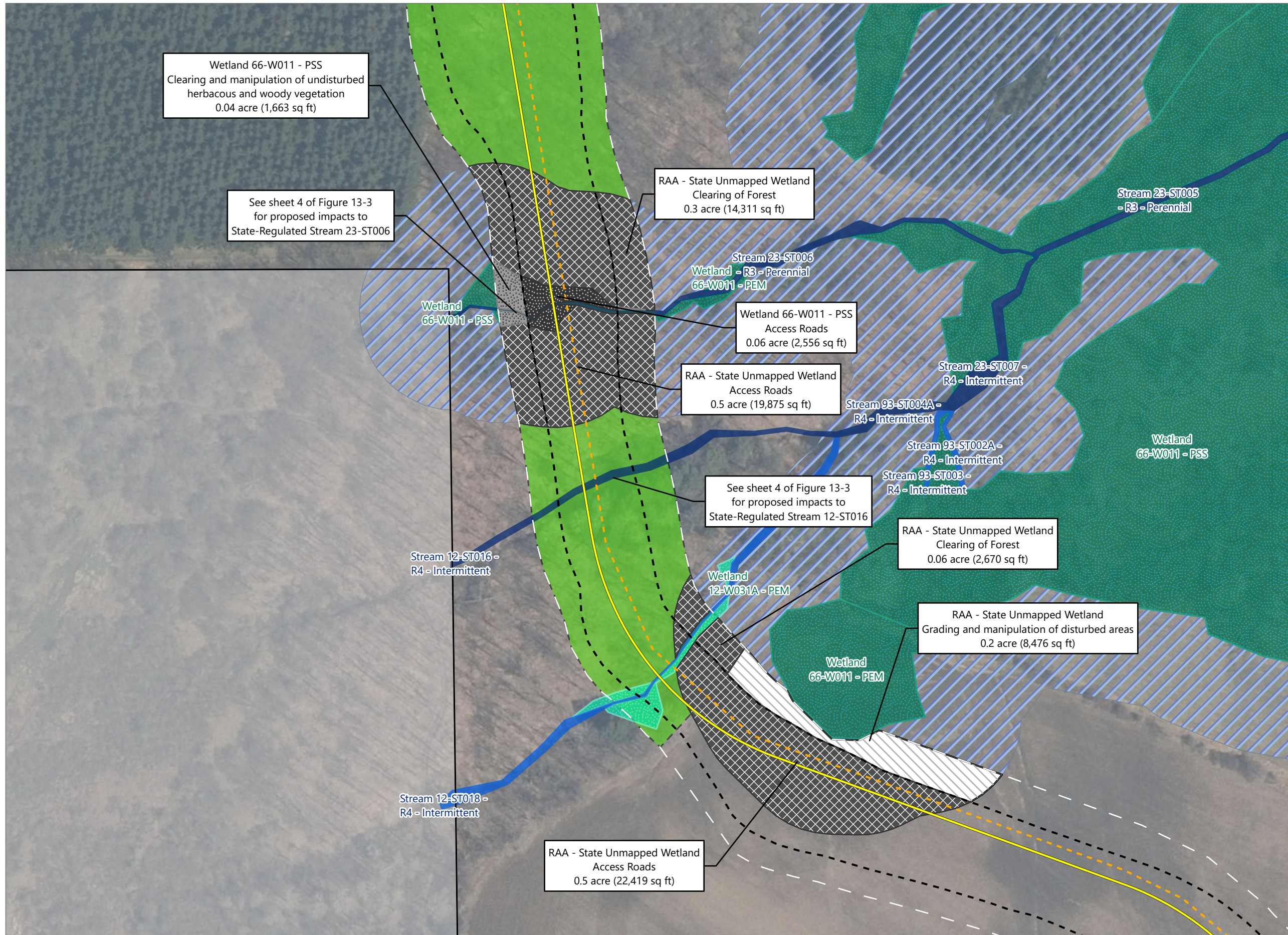
Towns of Eaton, Fenner, Nelson and Smithfield, Madison County, New York

**94-c Permit Application  
Matter No. 23-00038**

- Wetlands and Streams**
- Culvert
  - Wetland Continues
  - Delineated Stream w/ State & Federal Jurisdiction
  - Delineated Wetland w/ Federal Jurisdiction
  - Delineated Wetland w/ State & Federal Jurisdiction
  - State-Regulated Adjacent Area (RAA)
- State Wetland Impact**
- Minor
  - Intermediate
  - Major
- State RAA Impact**
- Minor
  - Intermediate
  - Major
- Facility Components**
- Access Road
  - Collection Line
  - Collection Line Bore
  - Limit of Clearing
- Facility Components**
- Limit of Grading
  - Limit of Disturbance
  - Facility Site





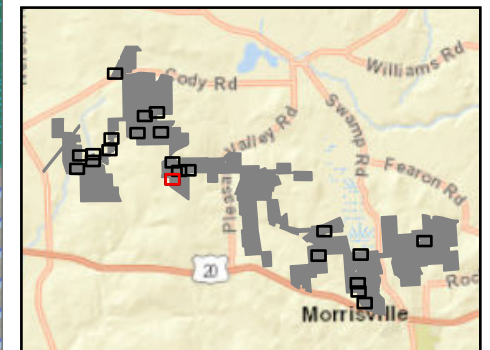


### Hoffman Falls Wind

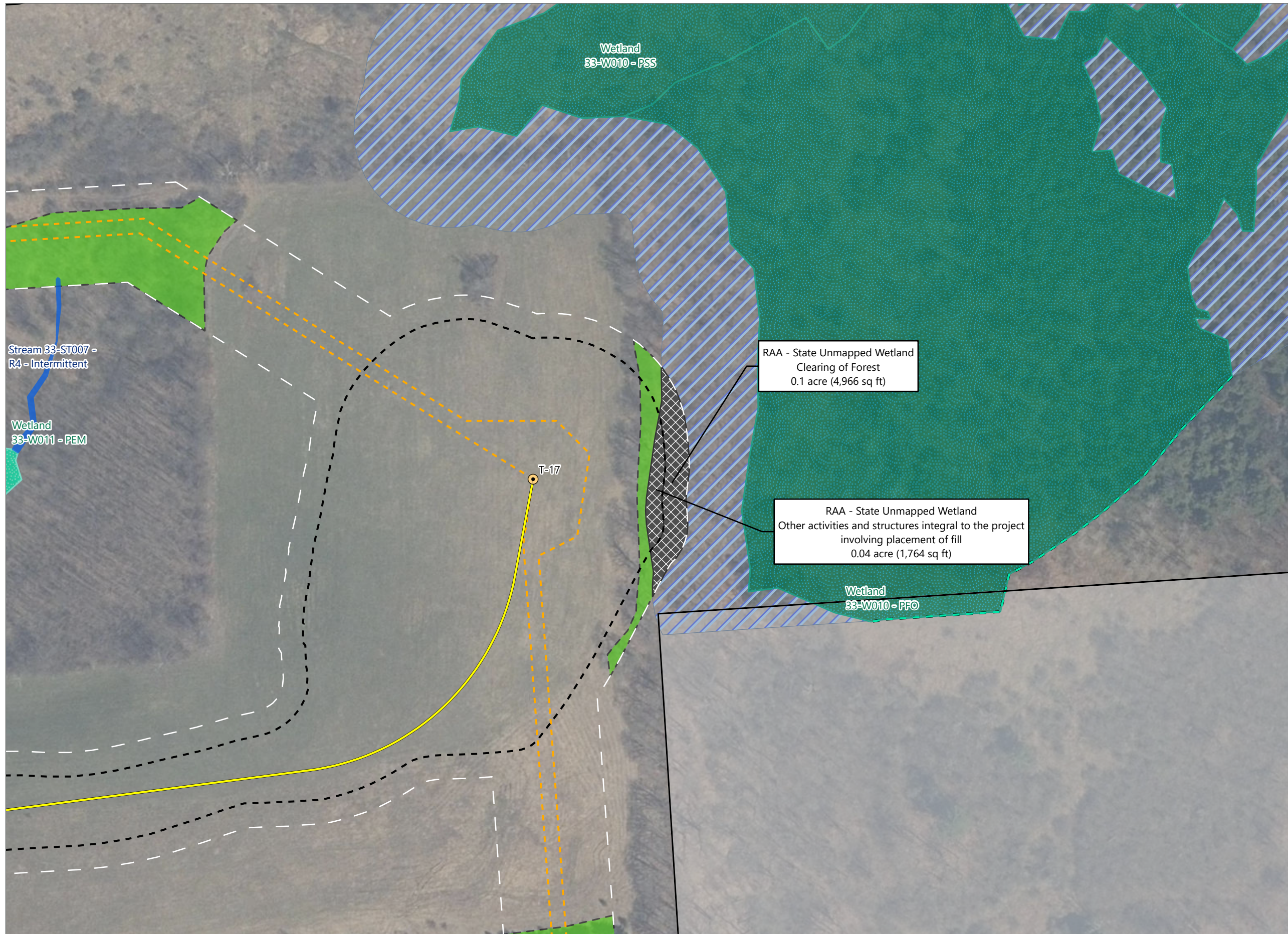
Towns of Eaton, Fenner, Nelson and Smithfield, Madison County, New York

**94-c Permit Application**  
**Matter No. 23-00038**

- Wetlands and Streams**
- Delineated Stream w/ Federal Jurisdiction
  - Delineated Stream w/ State & Federal Jurisdiction
  - Delineated Wetland w/ Federal Jurisdiction
  - Delineated Wetland w/ State & Federal Jurisdiction
  - State-Regulated Adjacent Area (RAA)
- State Wetland Impact**
- Intermediate
  - Major
- State RAA Impact**
- Minor
  - Major
- Facility Components**
- Access Road
  - Collection Line
  - Limit of Clearing
- Facility Components**
- Limit of Grading
  - Limit of Disturbance
  - Facility Site





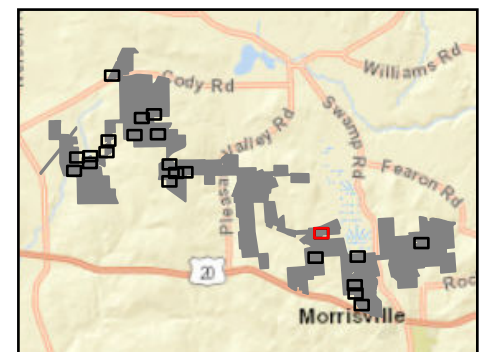


### Hoffman Falls Wind

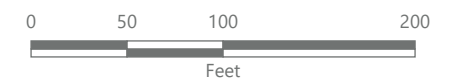
Towns of Eaton, Fenner, Nelson and Smithfield, Madison County, New York

**94-c Permit Application  
Matter No. 23-00038**

- Wetlands and Streams**
- Wetland Continues
  - Delineated Stream w/ Federal Jurisdiction
  - Delineated Wetland w/ Federal Jurisdiction
  - Delineated Wetland w/ State & Federal Jurisdiction
  - ▨ State-Regulated Adjacent Area (RAA)
- State RAA Impact**
- Major
- Facility Components**
- Wind Turbine
  - Access Road
  - - - Collection Line
  - Limit of Clearing
- Facility Components**
- Limit of Grading
  - Limit of Disturbance
  - Facility Site

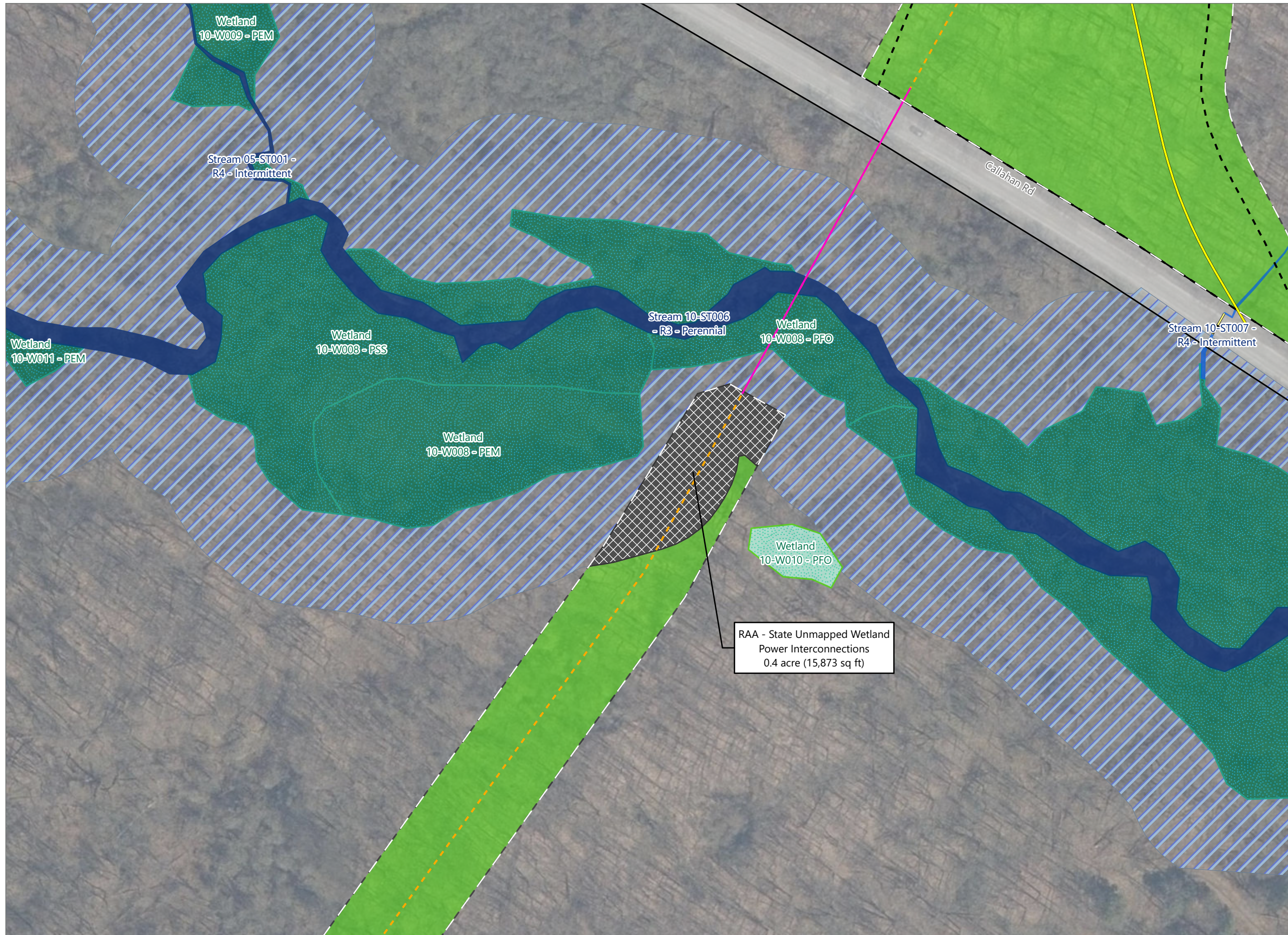


Sheet 16 of 22



Prepared February 9, 2024  
Basemap: NYS DOP "2022" orthoimagery map service



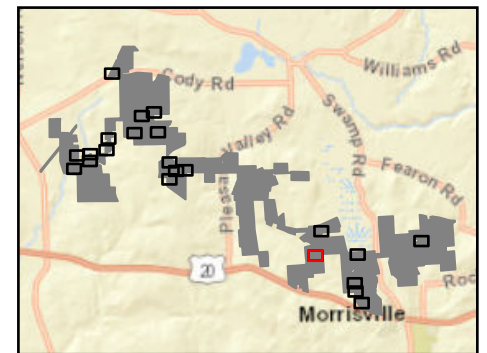


### Hoffman Falls Wind

Towns of Eaton, Fenner, Nelson and Smithfield, Madison County, New York

**94-c Permit Application**  
**Matter No. 23-00038**

- Wetlands and Streams
- Culvert
  - Delineated Stream w/ Federal Jurisdiction
  - Delineated Stream w/ State & Federal Jurisdiction
  - Delineated Wetland Non-jurisdictional
  - Delineated Wetland w/ State & Federal Jurisdiction
  - State-Regulated Adjacent Area (RAA)
- State RAA Impact
- Major
- Facility Components
- Access Road
  - Collection Line
  - Collection Line Bore
  - Limit of Clearing
  - Limit of Grading
  - Limit of Disturbance
  - Facility Site



Sheet 17 of 22



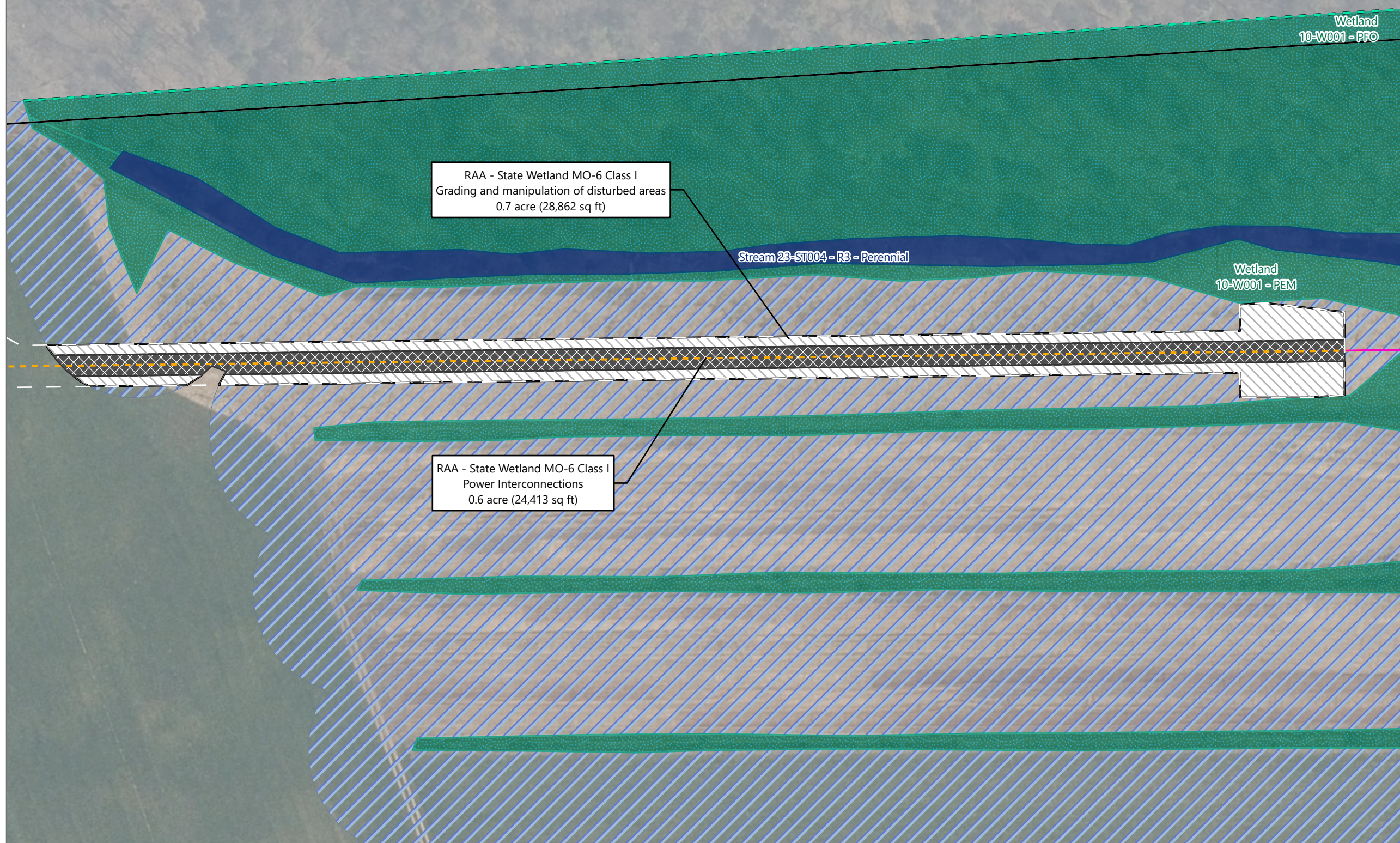
Prepared February 9, 2024  
Basemap: NYS DOP "2022" orthoimagery map service



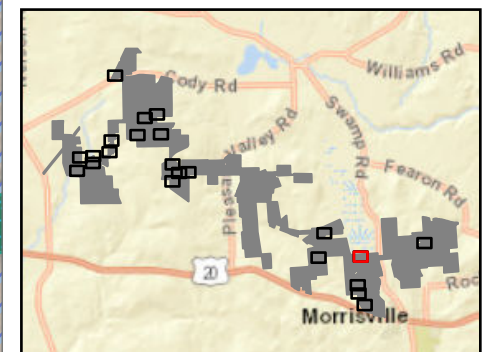
### Hoffman Falls Wind

Towns of Eaton, Fenner, Nelson and Smithfield, Madison County, New York

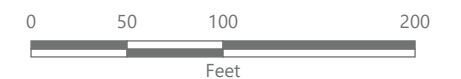
**94-c Permit Application  
Matter No. 23-00038**



- Wetlands and Streams**
- Wetland Continues
  - Delineated Stream w/ State & Federal Jurisdiction
  - Delineated Wetland w/ State & Federal Jurisdiction
  - State-Regulated Adjacent Area (RAA)
- State RAA Impact**
- Minor
  - Major
- Facility Components**
- Collection Line
  - Collection Line Bore
  - Limit of Disturbance
  - Facility Site

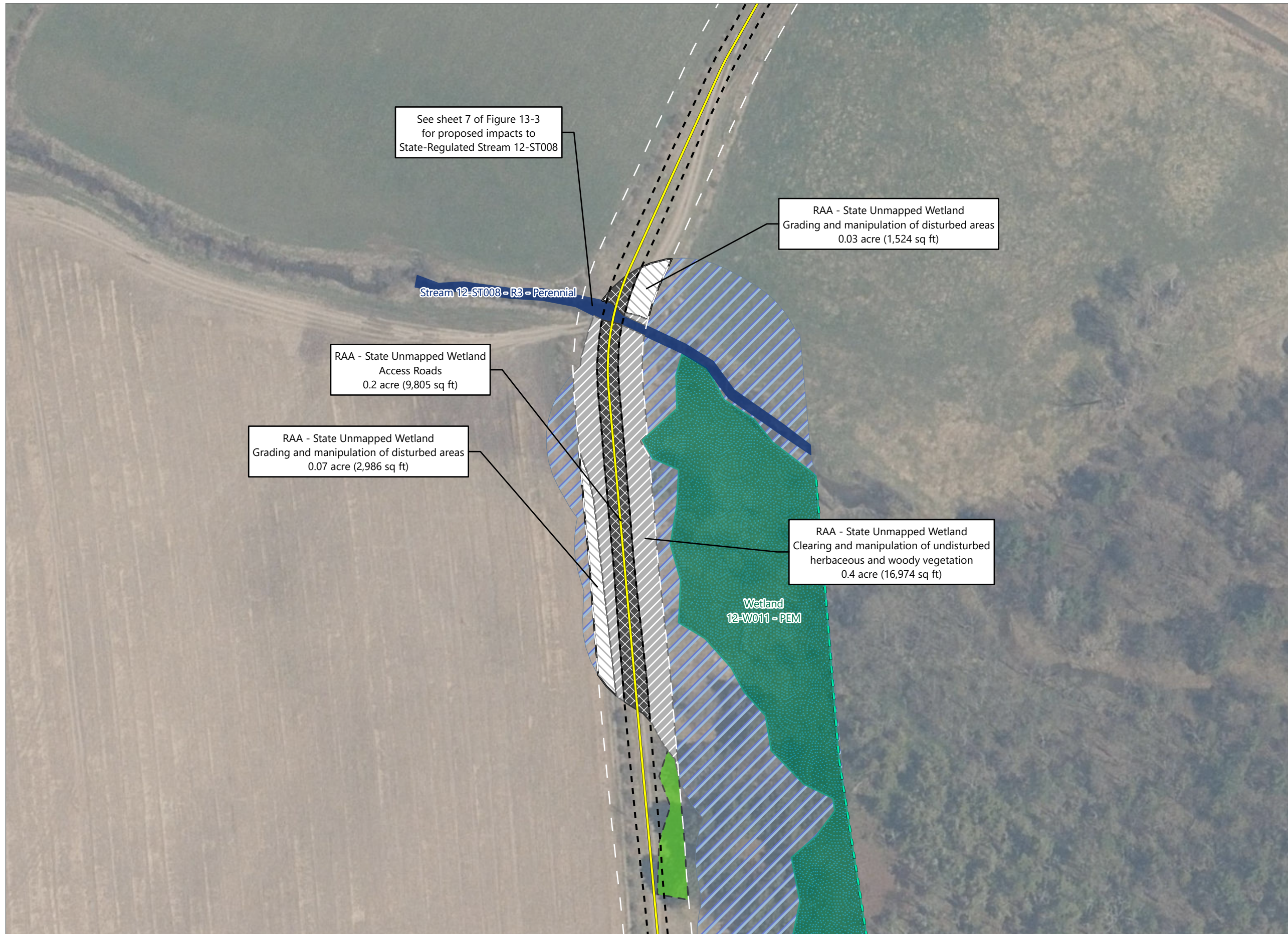


Sheet 18 of 22



Prepared February 9, 2024  
Basemap: NYS DOP "2022" orthoimagery map service



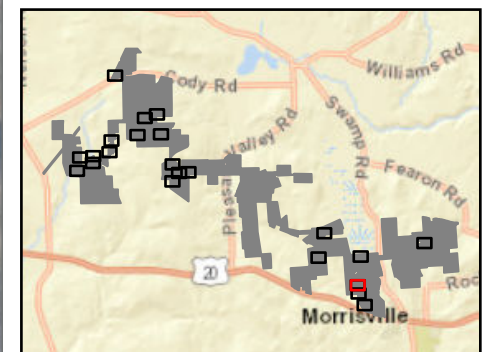


### Hoffman Falls Wind

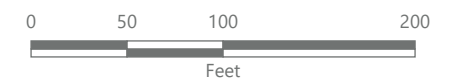
Towns of Eaton, Fenner, Nelson and Smithfield, Madison County, New York

**94-c Permit Application**  
**Matter No. 23-00038**

- Wetlands and Streams
- Wetland Continues
  - Delineated Stream w/ State & Federal Jurisdiction
  - Delineated Wetland w/ State & Federal Jurisdiction
  - State-Regulated Adjacent Area (RAA)
- State RAA Impact
- Minor
  - Intermediate
  - Major
- Facility Components
- Access Road
  - Limit of Clearing
  - Limit of Grading
  - Limit of Disturbance
  - Facility Site

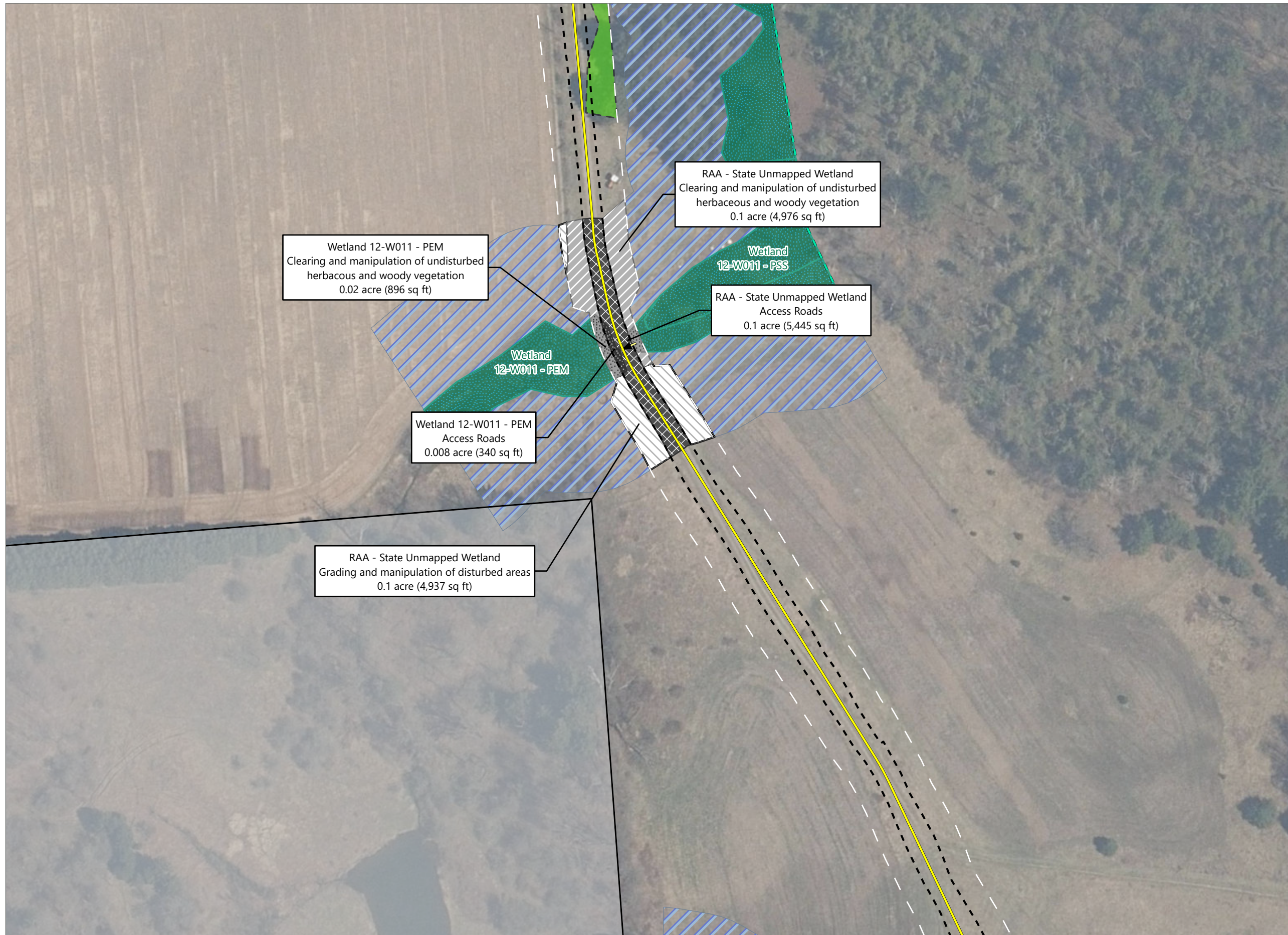


Sheet 19 of 22



Prepared February 9, 2024  
Basemap: NYS DOP "2022" orthoimagery map service



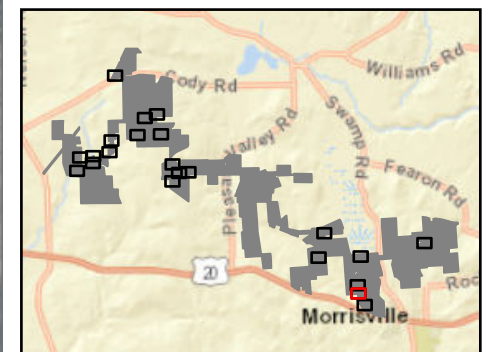


### Hoffman Falls Wind

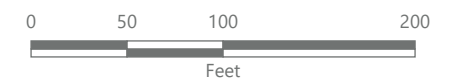
Towns of Eaton, Fenner, Nelson and Smithfield, Madison County, New York

**94-c Permit Application**  
**Matter No. 23-00038**

- Wetlands and Streams
  - Culvert
  - Wetland Continues
  - Delineated Wetland w/ State & Federal Jurisdiction
  - State-Regulated Adjacent Area (RAA)
- State Wetland Impact
  - Intermediate
  - Major
- State RAA Impact
  - Minor
  - Intermediate
  - Major
- Facility Components
  - Access Road
  - Limit of Clearing
  - Limit of Grading
  - Limit of Disturbance
  - Facility Site

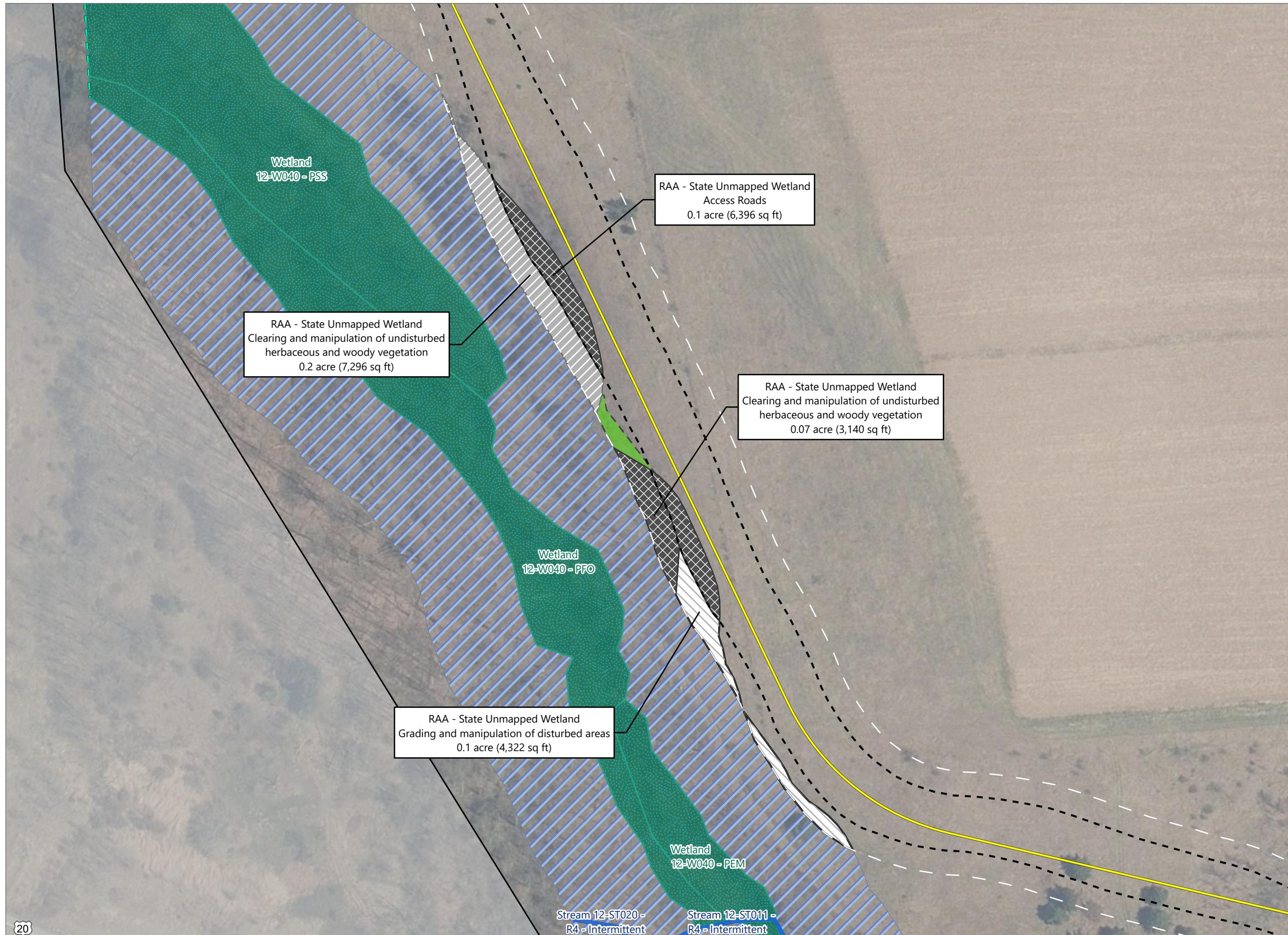


Sheet 20 of 22



Prepared February 9, 2024  
Basemap: NYS DOP "2022" orthoimagery map service



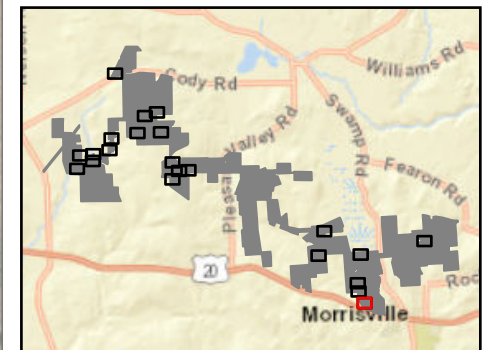


### Hoffman Falls Wind

Towns of Eaton, Fenner, Nelson and Smithfield, Madison County, New York

**94-c Permit Application  
Matter No. 23-00038**

- Wetlands and Streams**
- Wetland Continues
  - Delineated Stream w/ Federal Jurisdiction
  - Delineated Wetland w/ State & Federal Jurisdiction
  - ▨ State-Regulated Adjacent Area (RAA)
- State RAA Impact**
- Minor
  - Intermediate
  - Major
- Facility Components**
- Access Road
  - Limit of Clearing
- Facility Components**
- Limit of Grading
  - Limit of Disturbance
  - Facility Site

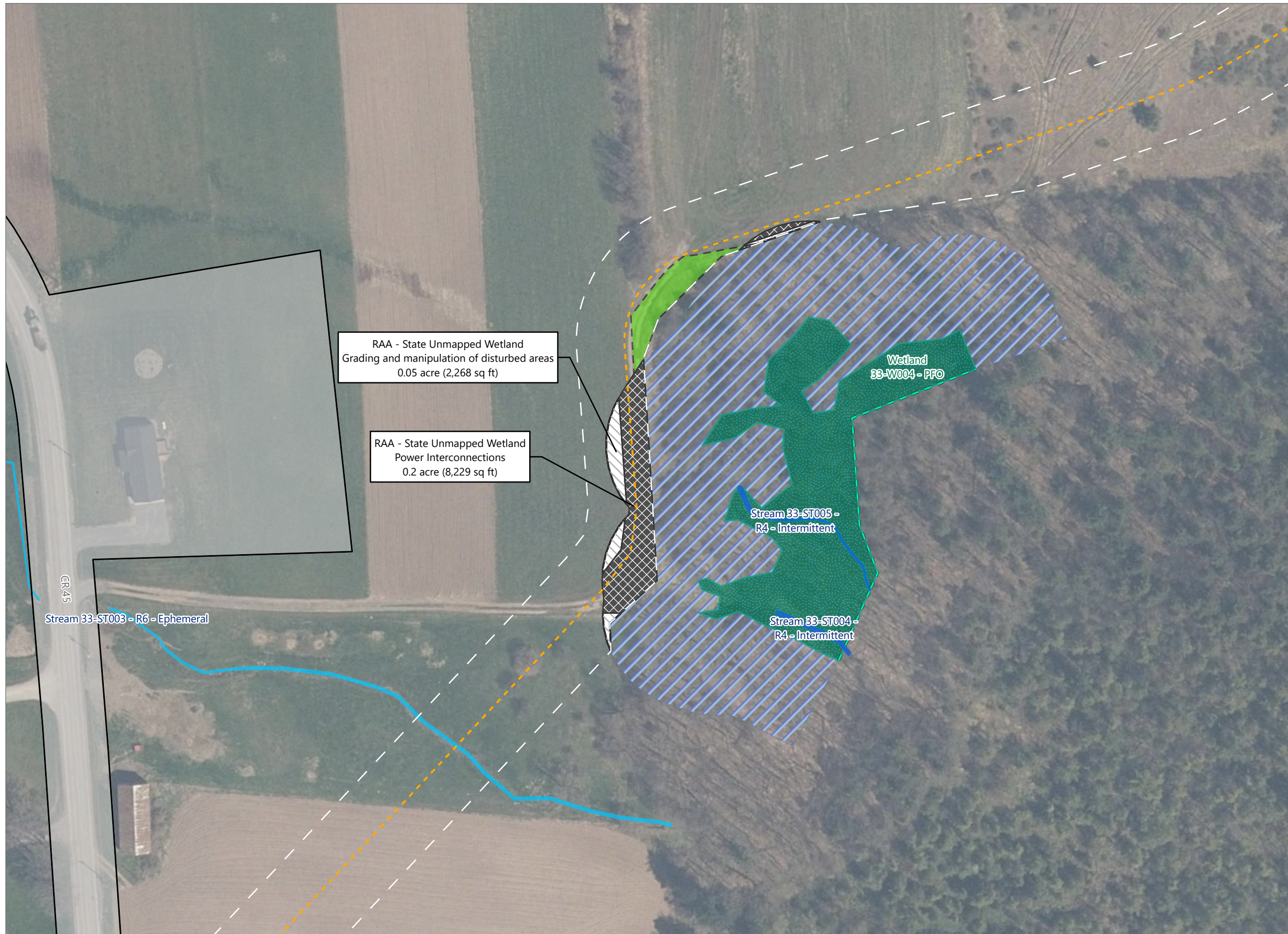


Sheet 21 of 22



Prepared February 9, 2024  
Basemap: NYS DOP "2022" orthoimagery map service



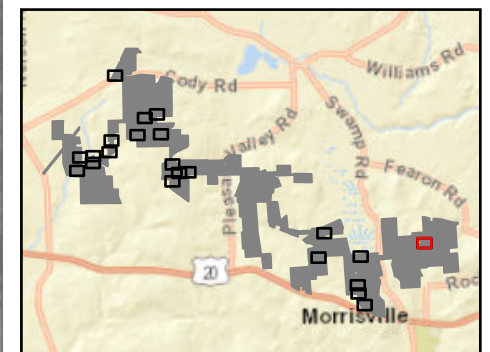


### Hoffman Falls Wind

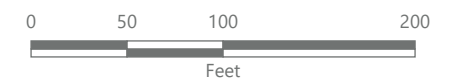
Towns of Eaton, Fenner, Nelson and Smithfield, Madison County, New York

**94-c Permit Application  
Matter No. 23-00038**

- Wetlands and Streams**
- Wetland Continues
  - Delineated Stream Non-jurisdictional
  - Delineated Stream w/ Federal Jurisdiction
  - ▨ Delineated Wetland w/ State & Federal Jurisdiction
  - ▨ State-Regulated Adjacent Area (RAA)
- State RAA Impact**
- Minor
  - Major
- Facility Components**
- - - Collection Line
  - ▭ Limit of Clearing
  - Limit of Disturbance
  - Facility Site



Sheet 22 of 22



Prepared February 9, 2024  
Basemap: NYS DOP "2022" orthoimagery map service