

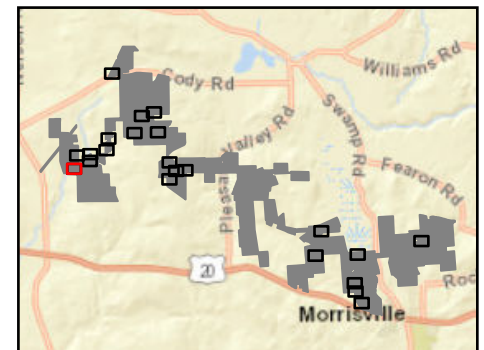
Hoffman Falls Wind

Towns of Eaton, Fenner, Nelson and Smithfield, Madison County, New York

**94-c Permit Application
Matter No. 23-00038**

- Wetlands and Streams
 - ▶ Culvert
 - Wetland Continues
 - Delineated Stream w/ State & Federal Jurisdiction
 - Delineated Wetland Non-jurisdictional
 - Delineated Wetland w/ State & Federal Jurisdiction
 - ▨ State-Regulated Adjacent Area (RAA)
- State Wetland Impact
 - ▨ Minor
 - ▨ Major
- State RAA Impact
 - ▨ Minor
 - ▨ Major
- Facility Components
 - Access Road
 - Collection Line
 - Collection Line Bore
 - - - Limit of Grading
 - - - Limit of Disturbance
 - ▭ Facility Site

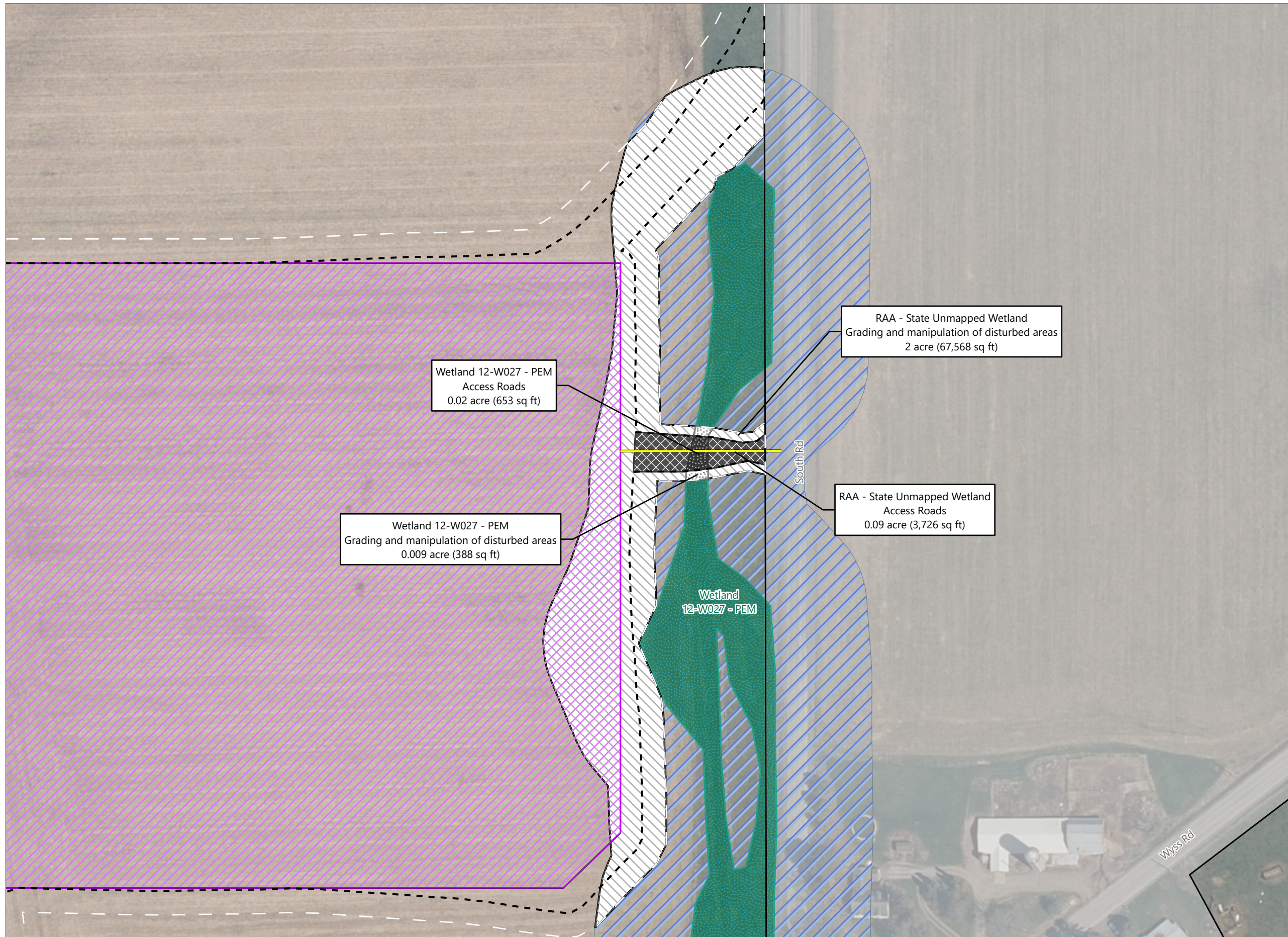
See sheet 1 of Figure 13-3 for proposed impacts to State-Regulated Stream 12-ST015



Sheet 1 of 22



Prepared February 9, 2024
Basemap: NYS DOP "2022" orthoimagery map service

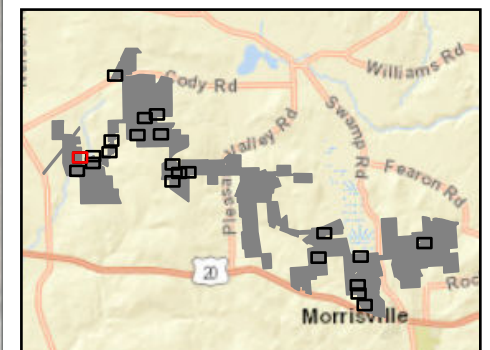


Hoffman Falls Wind

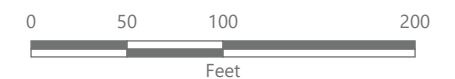
Towns of Eaton, Fenner, Nelson and Smithfield, Madison County, New York

94-c Permit Application
Matter No. 23-00038

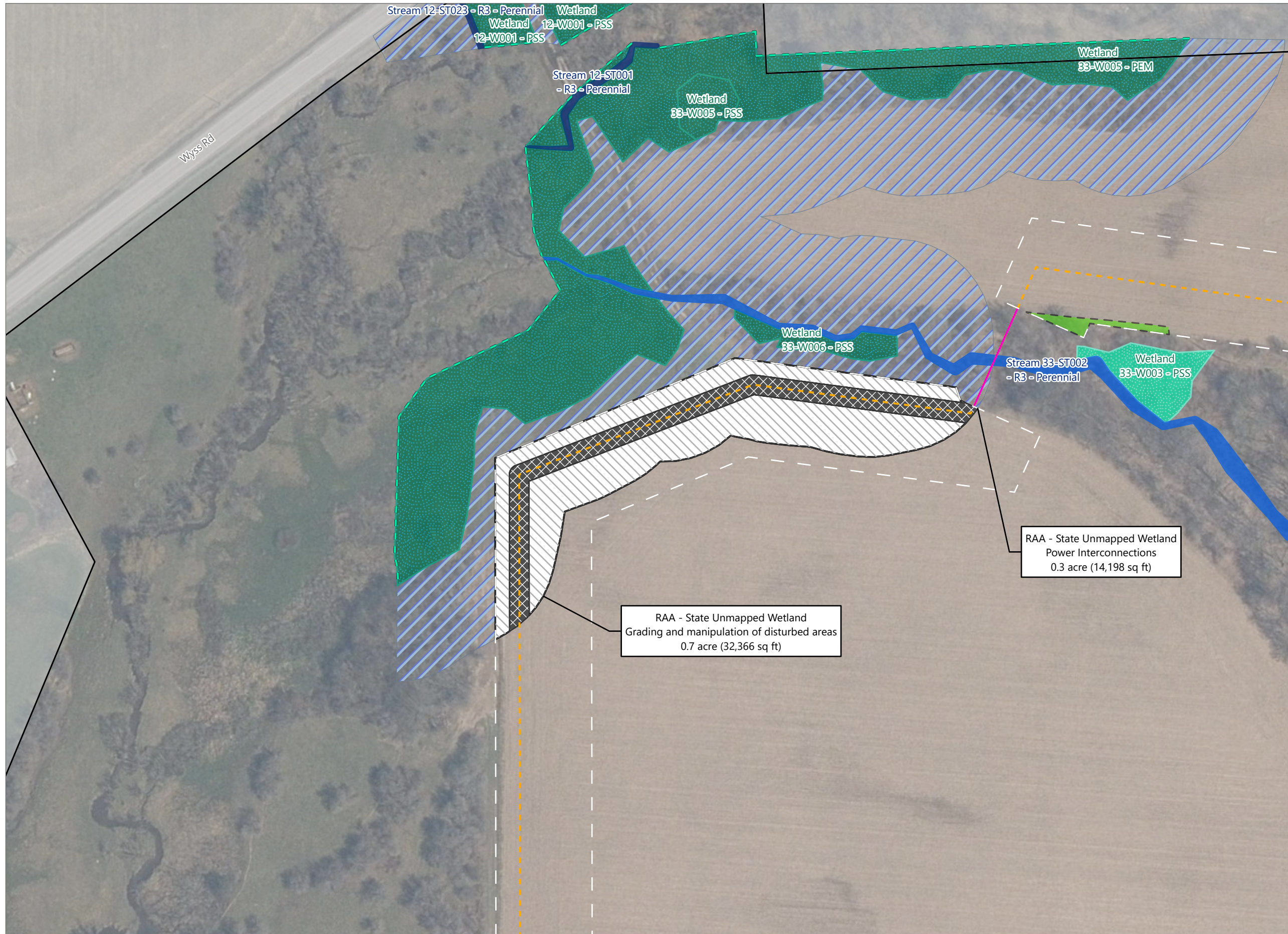
- Delineated Wetland w/ State & Federal Jurisdiction
- State-Regulated Adjacent Area (RAA)
- State Wetland Impact**
- Minor
- Major
- State RAA Impact**
- Minor
- Major
- Facility Components**
- Access Road
- Laydown Yard
- Limit of Grading
- Limit of Disturbance
- Facility Site



Sheet 2 of 22



Prepared February 9, 2024
Basemap: NYS DOP "2022" orthoimagery map service

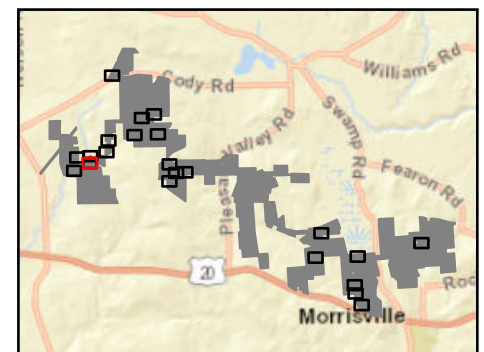


Hoffman Falls Wind

Towns of Eaton, Fenner, Nelson and Smithfield, Madison County, New York

94-c Permit Application
Matter No. 23-00038

- Wetlands and Streams**
- Wetland Continues
 - Delineated Stream w/ Federal Jurisdiction
 - Delineated Stream w/ State & Federal Jurisdiction
 - Delineated Wetland w/ Federal Jurisdiction
 - Delineated Wetland w/ State & Federal Jurisdiction
 - ▨ State-Regulated Adjacent Area (RAA)
- State RAA Impact**
- Minor
 - Major
- Facility Components**
- - - Collection Line
 - Collection Line Bore
 - Limit of Clearing
 - Limit of Disturbance
 - Facility Site



Sheet 3 of 22



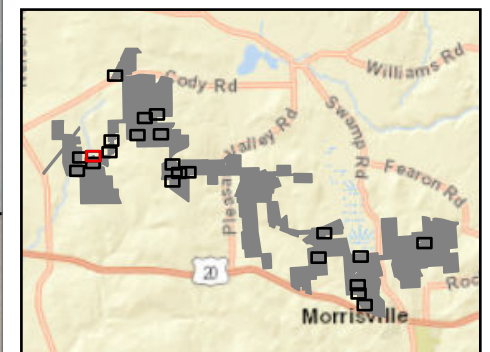
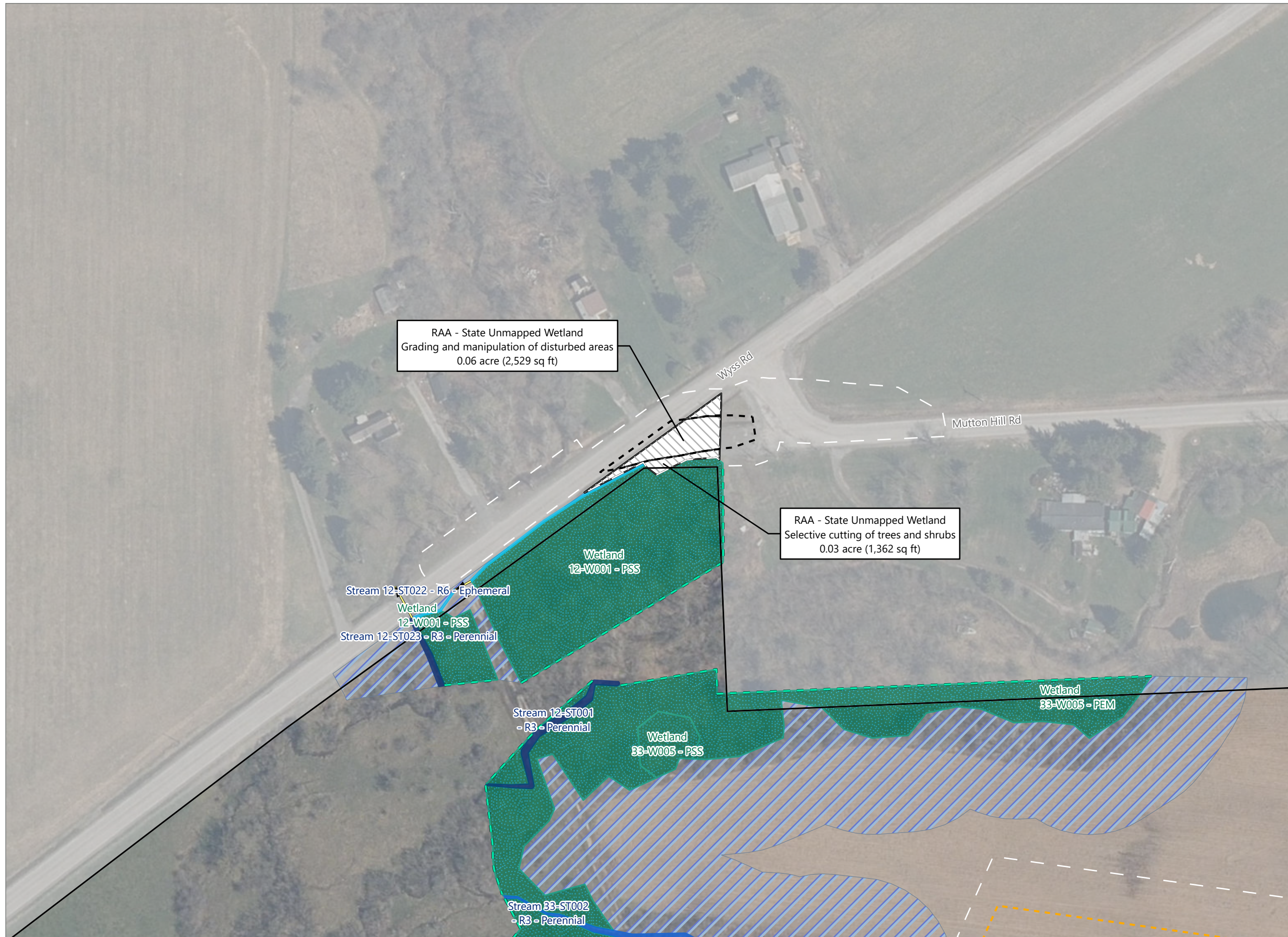
Prepared February 9, 2024
Basemap: NYS DOP "2022" orthoimagery map service

Hoffman Falls Wind

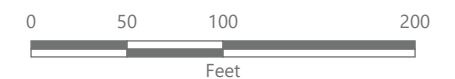
Towns of Eaton, Fenner, Nelson and Smithfield, Madison County, New York

94-c Permit Application
Matter No. 23-00038

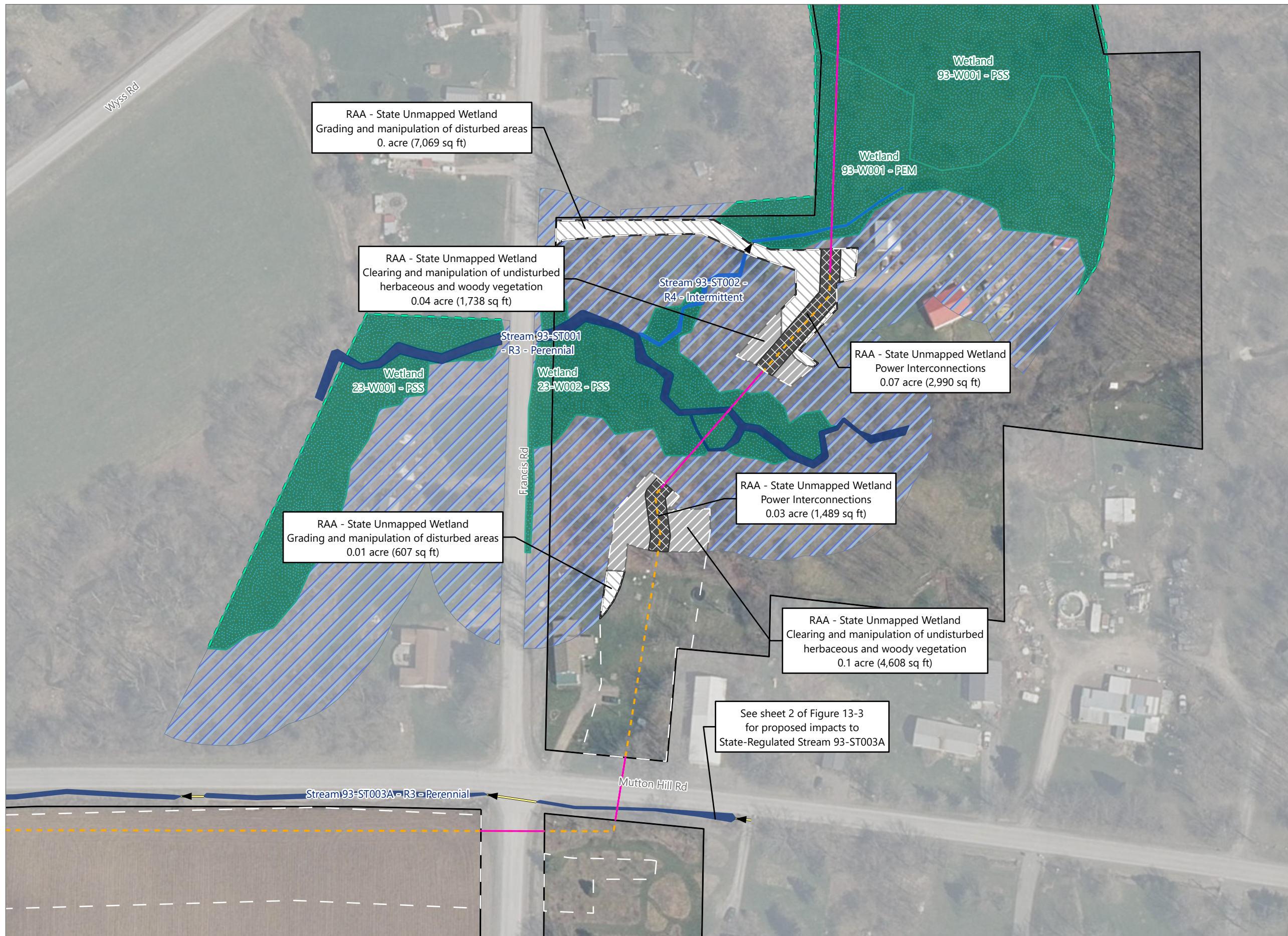
- Wetlands and Streams**
- Culvert
 - Wetland Continues
 - Delineated Stream Non-jurisdictional
 - Delineated Stream w/ Federal Jurisdiction
 - Delineated Stream w/ State & Federal Jurisdiction
 - Delineated Wetland w/ State & Federal Jurisdiction
 - State-Regulated Adjacent Area (RAA)
- State RAA Impact**
- Minor
- Facility Components**
- Collection Line
 - Limit of Grading
 - Limit of Disturbance
 - Facility Site



Sheet 4 of 22



Prepared February 9, 2024
Basemap: NYS DOP "2022" orthoimagery map service

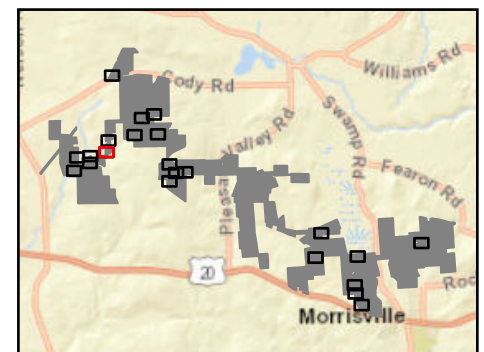


Hoffman Falls Wind

Towns of Eaton, Fenner, Nelson and Smithfield, Madison County, New York

94-c Permit Application
Matter No. 23-00038

- Wetlands and Streams**
- Culvert
 - Wetland Continues
 - Delineated Stream w/ Federal Jurisdiction
 - Delineated Stream w/ State & Federal Jurisdiction
 - Delineated Wetland w/ State & Federal Jurisdiction
 - State-Regulated Adjacent Area (RAA)
- State RAA Impact**
- Minor
 - Intermediate
 - Major
- Facility Components**
- Collection Line
 - Collection Line Bore
 - Limit of Disturbance
 - Facility Site



Sheet 5 of 22



Prepared February 9, 2024
Basemap: NYS DOP "2022" orthoimagery map service

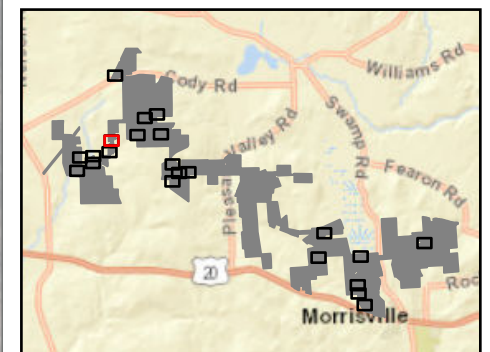


Hoffman Falls Wind

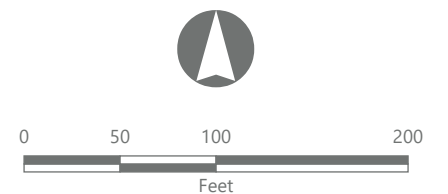
Towns of Eaton, Fenner, Nelson and
Smithfield, Madison County,
New York

**94-c Permit Application
Matter No. 23-00038**

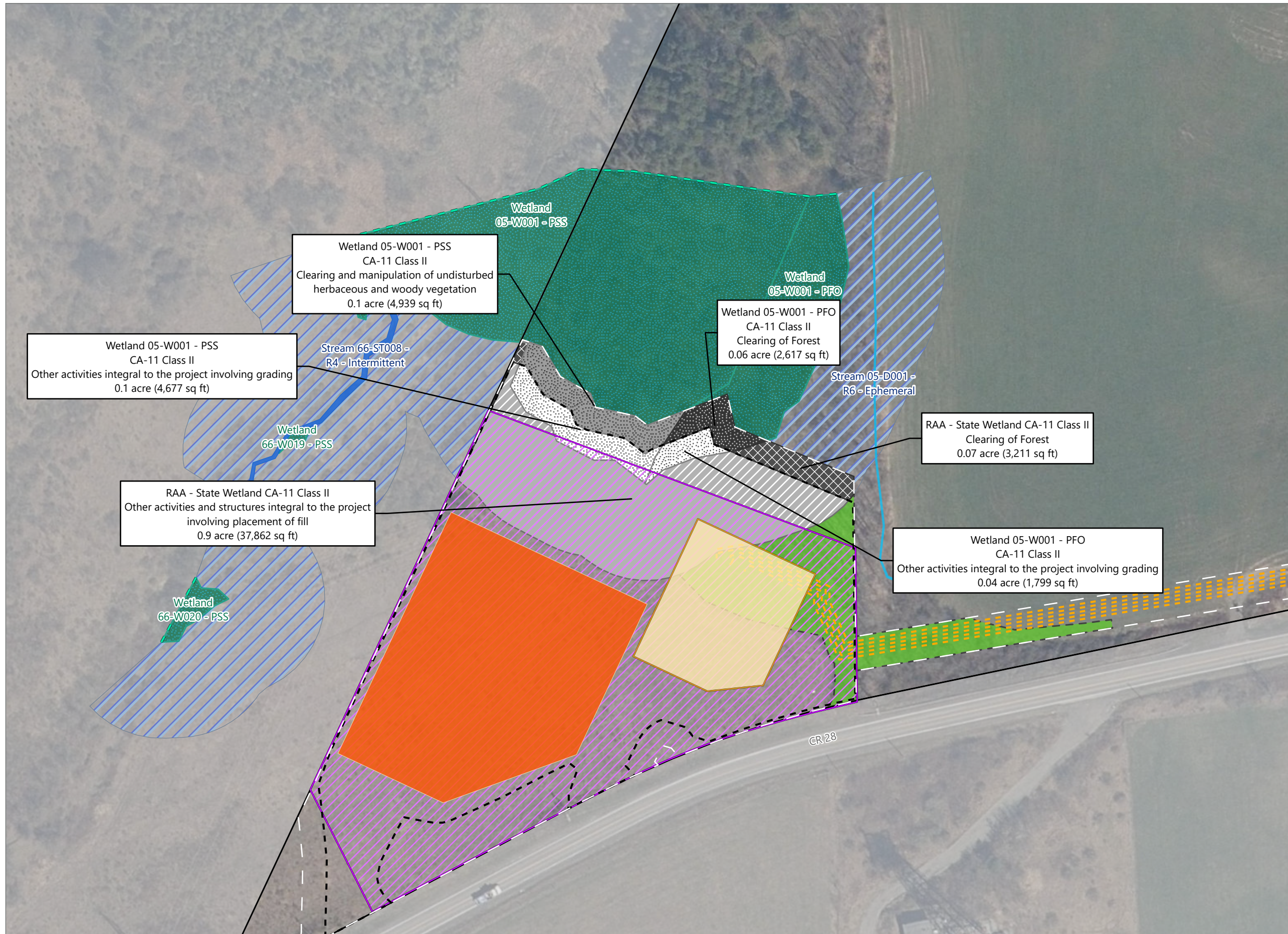
- Wetlands and Streams
- ▶ Culvert
 - Wetland Continues
 - Delineated Wetland w/
State & Federal Jurisdiction
 - ▨ State-Regulated Adjacent Area (RAA)
- State RAA Impact
- ▨ Minor
 - ▨ Intermediate
 - ▨ Major
- Facility Components
- Collection Line
 - Collection Line Bore
 - Limit of Clearing
 - Limit of Disturbance
 - Facility Site



Sheet 6 of 22



Prepared February 9, 2024
Basemap: NYS DOP "2022" orthoimagery map service

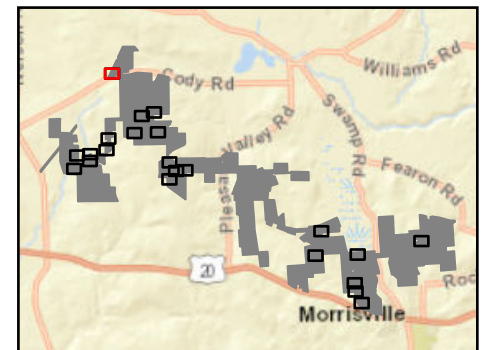


Hoffman Falls Wind

Towns of Eaton, Fenner, Nelson and Smithfield, Madison County, New York

**94-c Permit Application
Matter No. 23-00038**

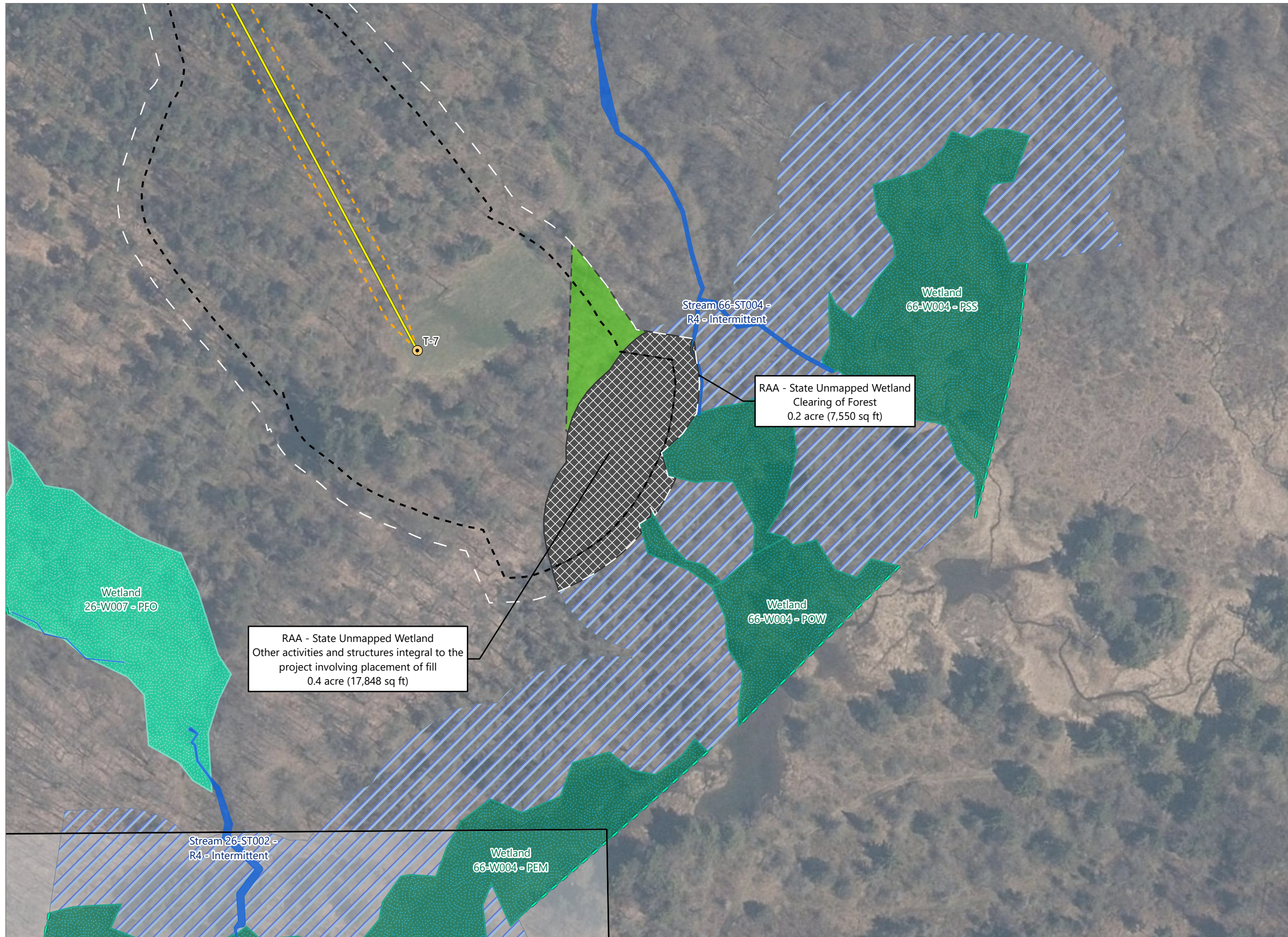
- Wetlands and Streams**
- Wetland Continues
 - Delineated Stream Non-jurisdictional
 - Delineated Stream w/ Federal Jurisdiction
 - Delineated Wetland w/ State & Federal Jurisdiction
 - State-Regulated Adjacent Area (RAA)
- State Wetland Impact**
- Minor
 - Intermediate
 - Major
- State RAA Impact**
- Intermediate
 - Major
- Facility Components**
- Collection Line
 - Collection Substation
 - POI Substation
 - Laydown Yard
 - Limit of Clearing
- Facility Components**
- Limit of Grading
 - Limit of Disturbance
 - Facility Site



Sheet 7 of 22



Prepared February 9, 2024
Basemap: NYS DOP "2022" orthoimagery map service

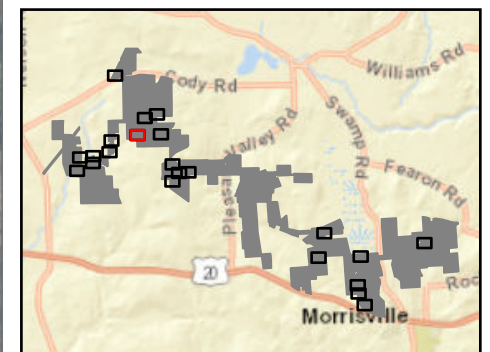


Hoffman Falls Wind

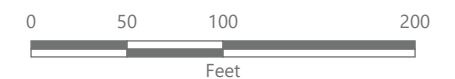
Towns of Eaton, Fenner, Nelson and Smithfield, Madison County, New York

**94-c Permit Application
Matter No. 23-00038**

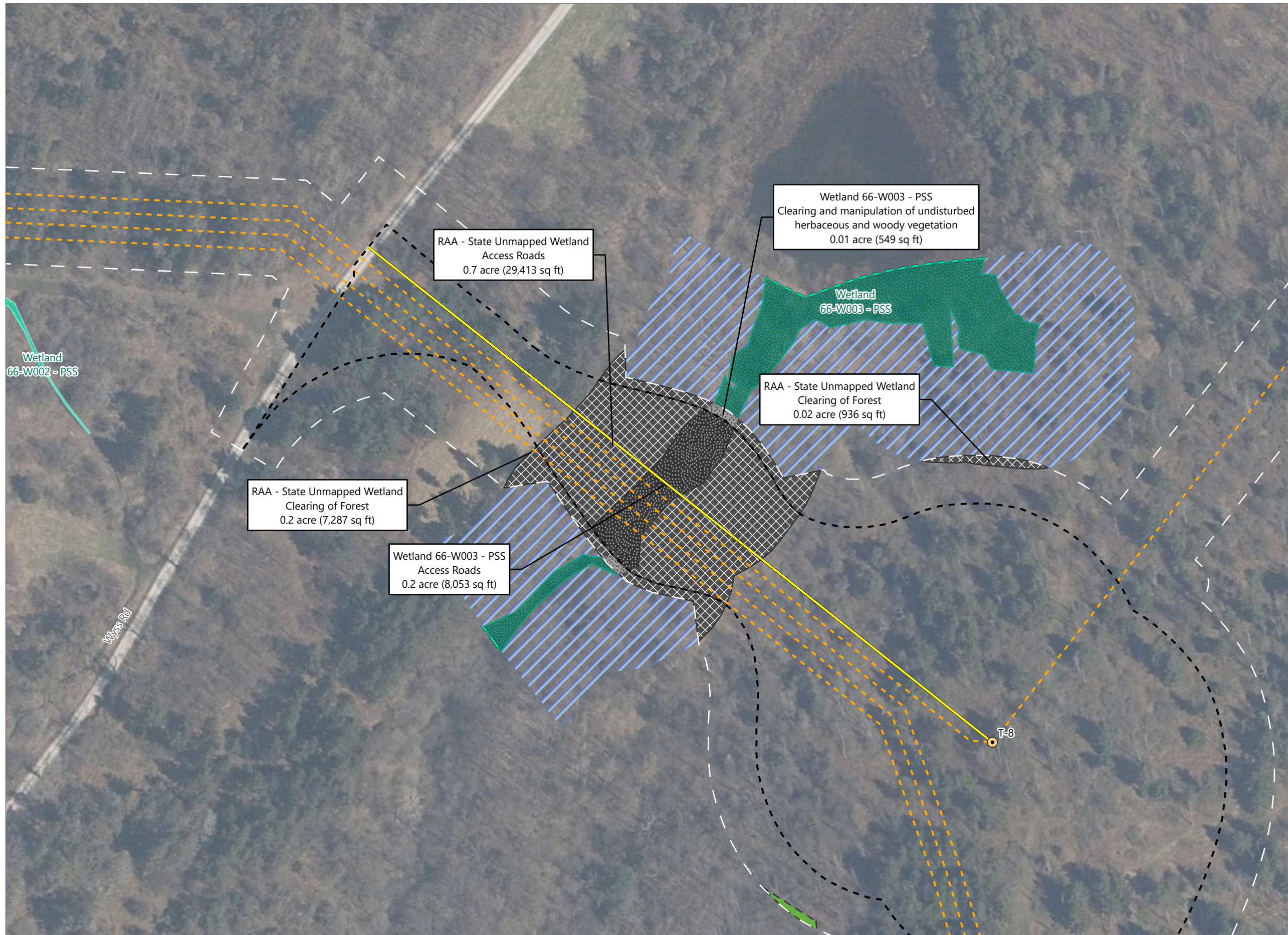
- Wetlands and Streams**
- Wetland Continues
 - Delineated Stream w/ Federal Jurisdiction
 - ▭ Delineated Wetland w/ Federal Jurisdiction
 - ▭ Delineated Wetland w/ State & Federal Jurisdiction
 - ▭ State-Regulated Adjacent Area (RAA)
- State RAA Impact**
- ▭ Major
- Facility Components**
- Wind Turbine
 - Access Road
 - Collection Line
 - ▭ Limit of Clearing
 - ▭ Limit of Grading
 - ▭ Limit of Disturbance
 - ▭ Facility Site



Sheet 8 of 22



Prepared February 9, 2024
Basemap: NYS DOP "2022" orthoimagery map service

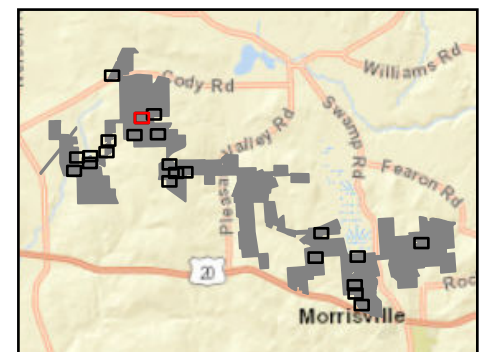


Hoffman Falls Wind

Towns of Eaton, Fenner, Nelson and Smithfield, Madison County, New York

**94-c Permit Application
Matter No. 23-00038**

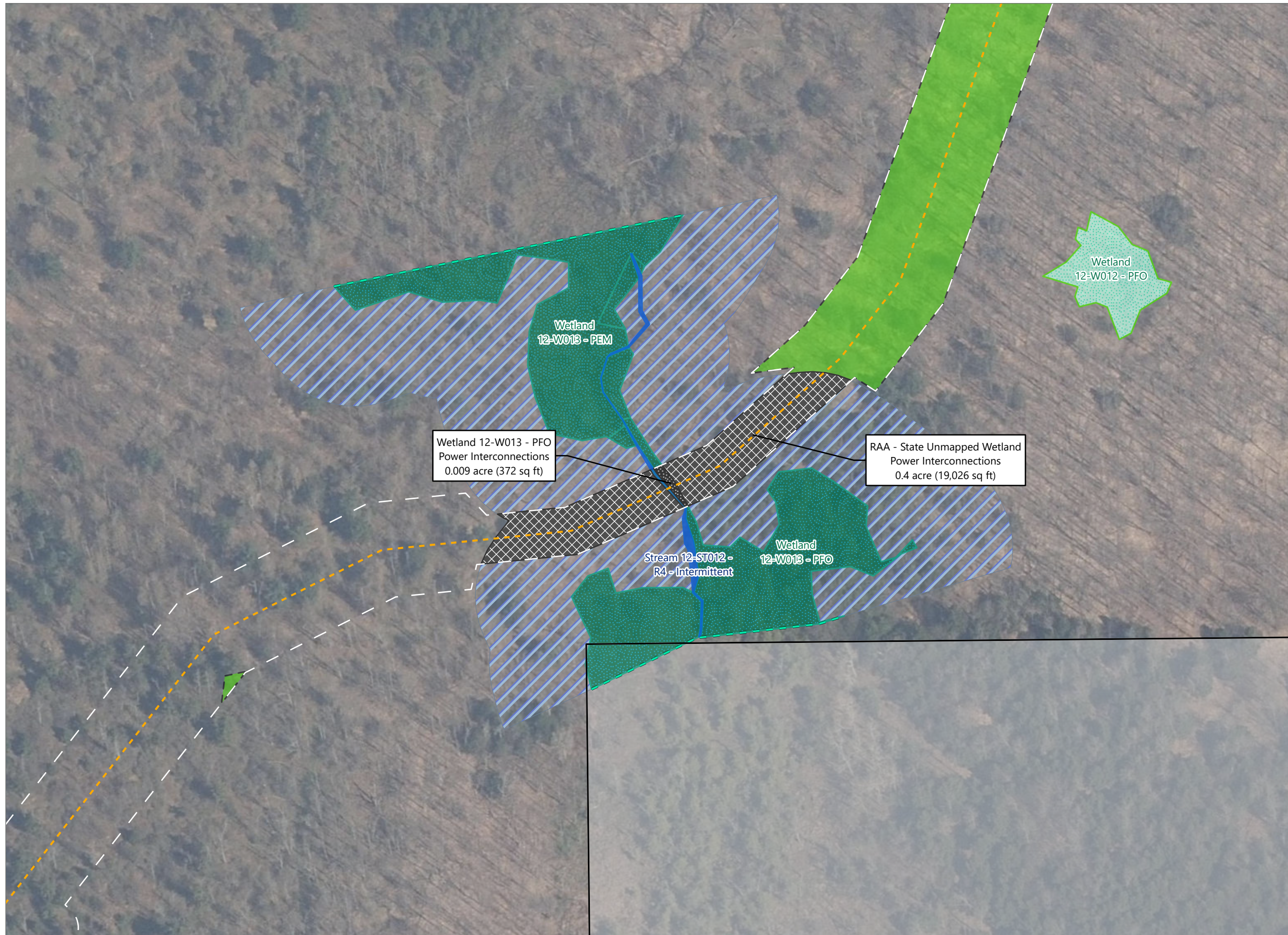
- Wetlands and Streams**
- Wetland Continues
 - Delineated Wetland w/ Federal Jurisdiction
 - Delineated Wetland w/ State & Federal Jurisdiction
 - State-Regulated Adjacent Area (RAA)
- State Wetland Impact**
- Intermediate
 - Major
- State RAA Impact**
- Major
- Facility Components**
- Wind Turbine
 - Access Road
 - Collection Line
 - Limit of Clearing
- Facility Components**
- Limit of Grading
 - Limit of Disturbance
 - Facility Site



Sheet 9 of 22



Prepared February 9, 2024
Basemap: NYS DOP "2022" orthoimagery map service

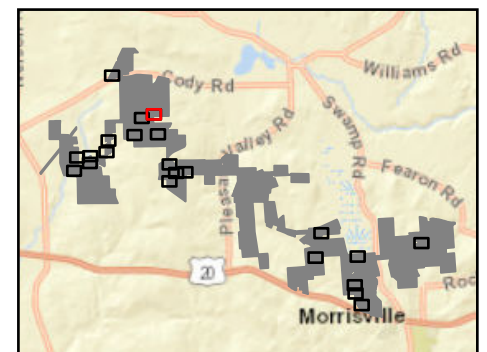


Hoffman Falls Wind

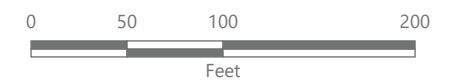
Towns of Eaton, Fenner, Nelson and Smithfield, Madison County, New York

94-c Permit Application
Matter No. 23-00038

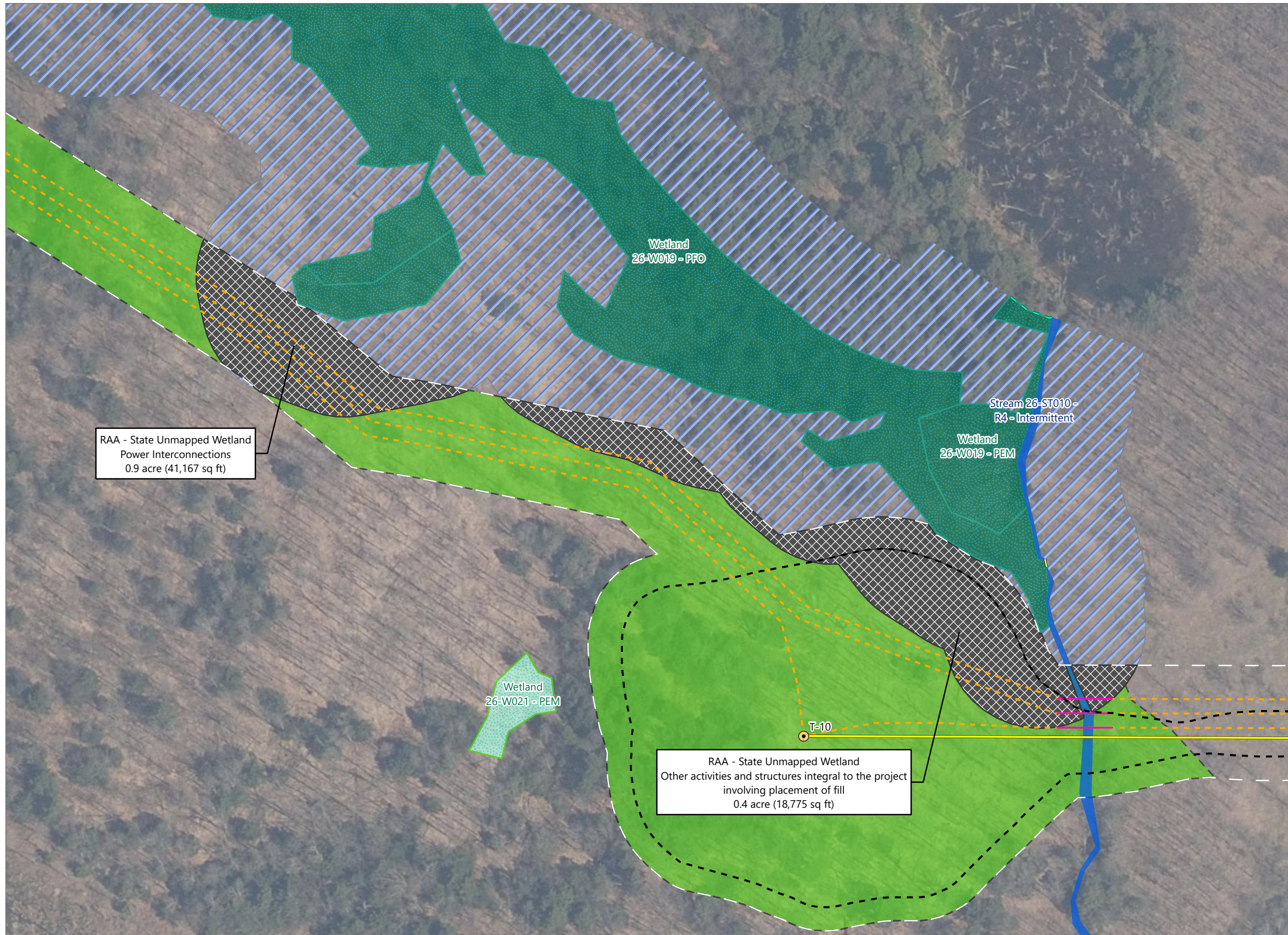
- Wetlands and Streams
- Wetland Continues
 - Delineated Stream w/ Federal Jurisdiction
 - Delineated Wetland Non-jurisdictional
 - Delineated Wetland w/ State & Federal Jurisdiction
 - State-Regulated Adjacent Area (RAA)
- State Wetland Impact
- Major
- State RAA Impact
- Major
- Facility Components
- - - Collection Line
 - Limit of Clearing
 - Limit of Disturbance
 - Facility Site



Sheet 10 of 22



Prepared February 9, 2024
Basemap: NYS DOP "2022" orthoimagery map service



Hoffman Falls Wind

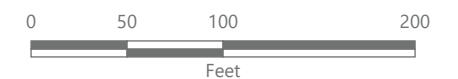
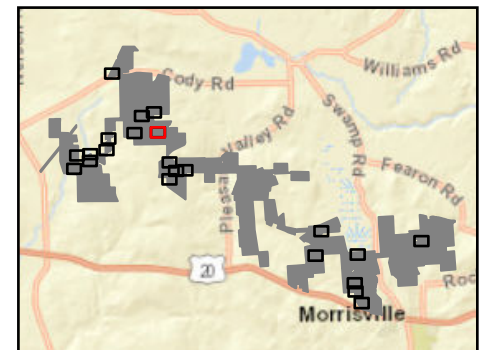
Towns of Eaton, Fenner, Nelson and Smithfield, Madison County, New York

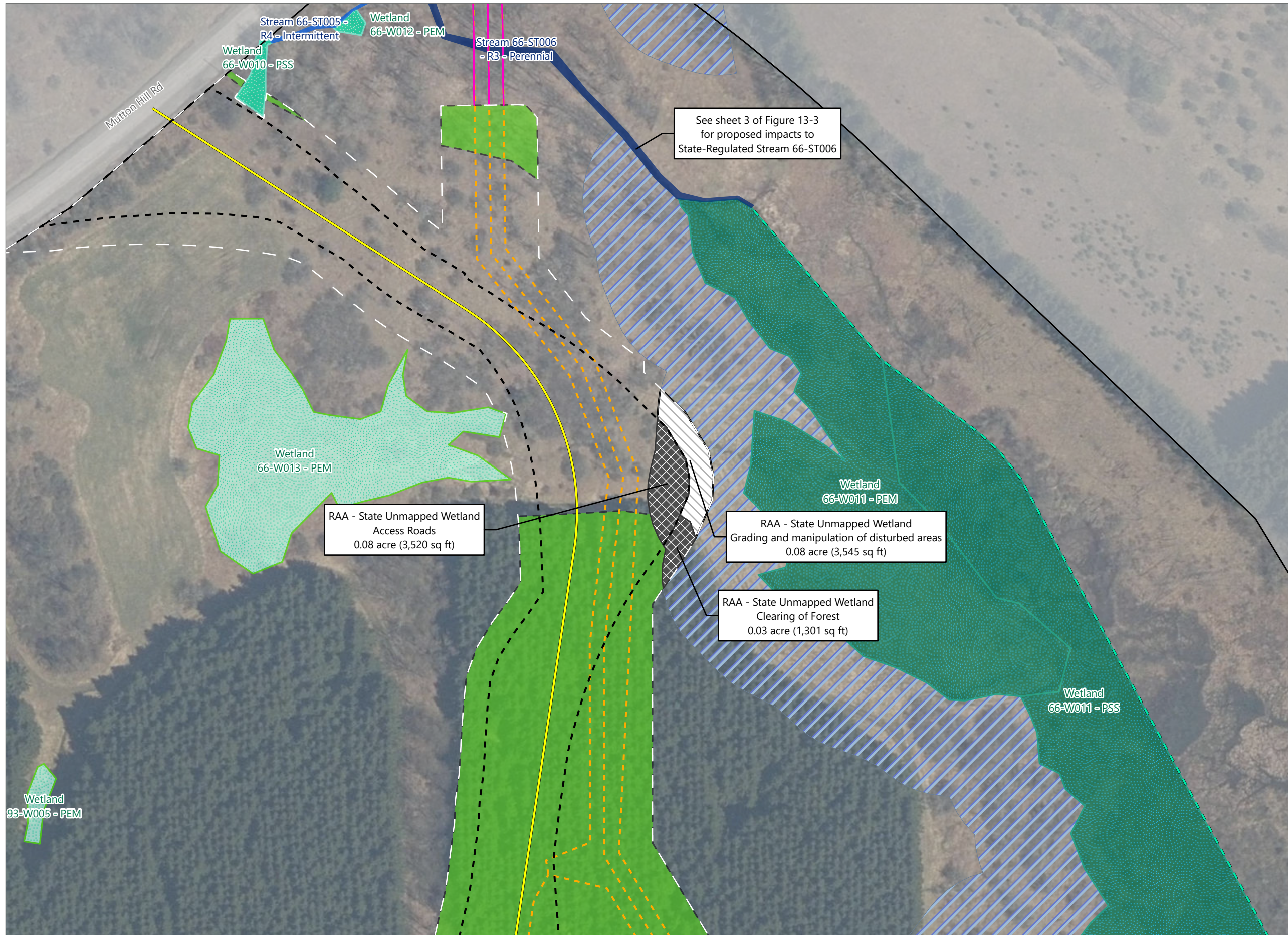
**94-c Permit Application
Matter No. 23-00038**

- Wetlands and Streams
- Culvert
 - Wetland Continues
 - Delineated Stream w/ Federal Jurisdiction
 - Delineated Wetland Non-jurisdictional
 - Delineated Wetland w/ State & Federal Jurisdiction
 - State-Regulated Adjacent Area (RAA)
- State RAA Impact
- Major
- Facility Components
- Wind Turbine
 - Access Road
 - Collection Line
 - Collection Line Bore
 - Limit of Clearing
 - Limit of Grading
 - Limit of Disturbance
 - Facility Site

RAA - State Unmapped Wetland Power Interconnections
0.9 acre (41,167 sq ft)

RAA - State Unmapped Wetland Other activities and structures integral to the project involving placement of fill
0.4 acre (18,775 sq ft)



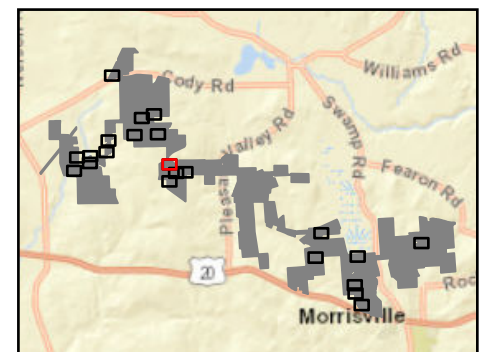


Hoffman Falls Wind

Towns of Eaton, Fenner, Nelson and Smithfield, Madison County, New York

94-c Permit Application
Matter No. 23-00038

- Wetlands and Streams**
- Wetland Continues
 - Delineated Stream w/ Federal Jurisdiction
 - Delineated Stream w/ State & Federal Jurisdiction
 - Delineated Wetland Non-jurisdictional
 - Delineated Wetland w/ Federal Jurisdiction
 - Delineated Wetland w/ State & Federal Jurisdiction
 - State-Regulated Adjacent Area (RAA)
- State RAA Impact**
- Minor
 - Major
- Facility Components**
- Access Road
 - Collection Line
 - Collection Line Bore
 - Limit of Clearing
- Facility Components**
- Limit of Grading
 - Limit of Disturbance
 - Facility Site



Sheet 12 of 22

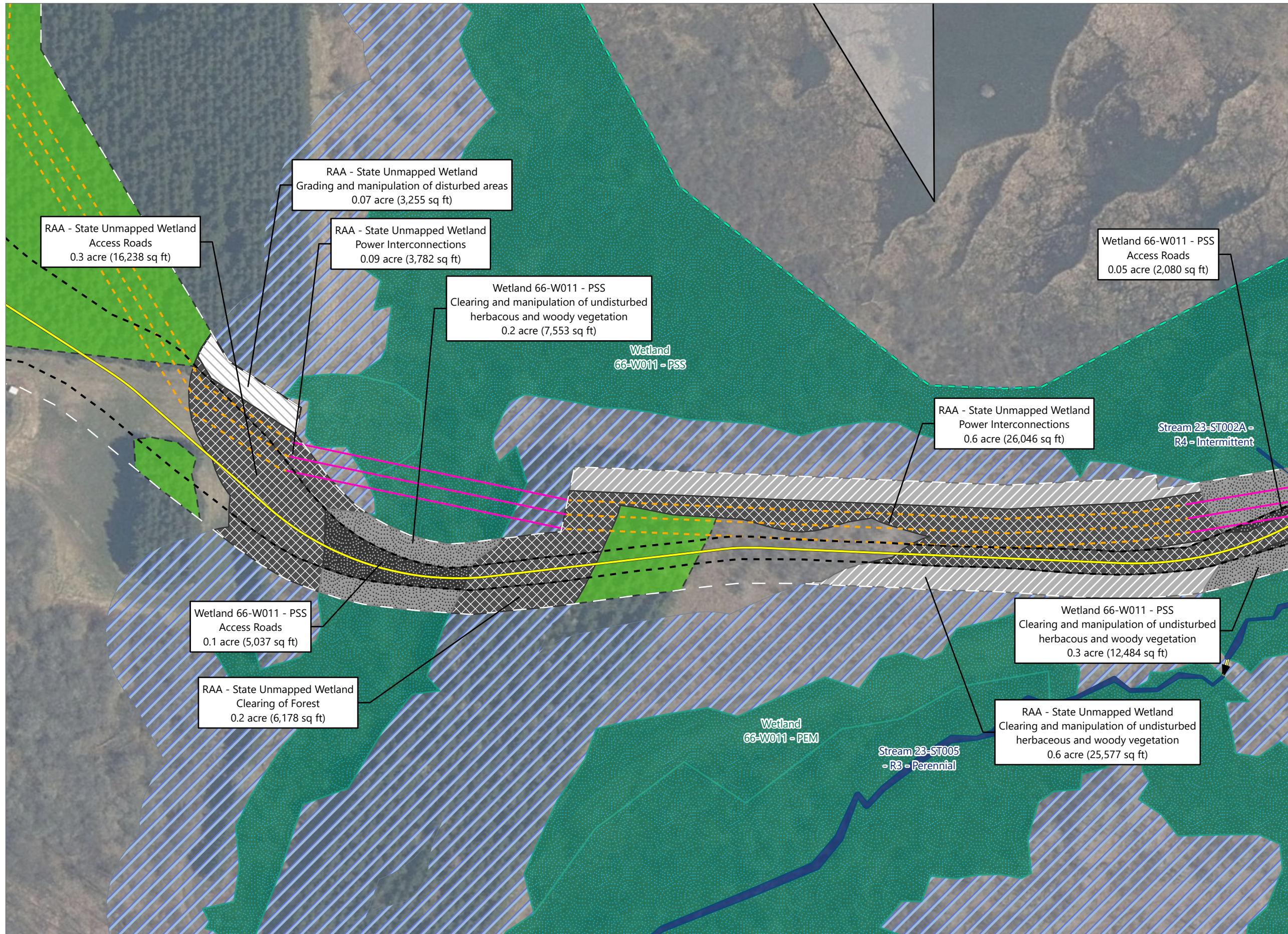


Prepared February 9, 2024
Basemap: NYS DOP "2022" orthoimagery map service

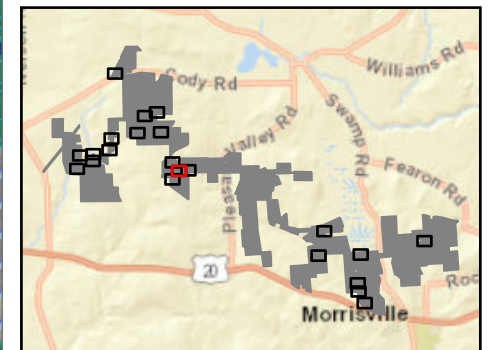
Hoffman Falls Wind

Towns of Eaton, Fenner, Nelson and Smithfield, Madison County, New York

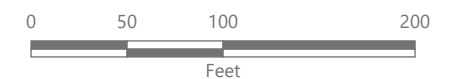
**94-c Permit Application
Matter No. 23-00038**



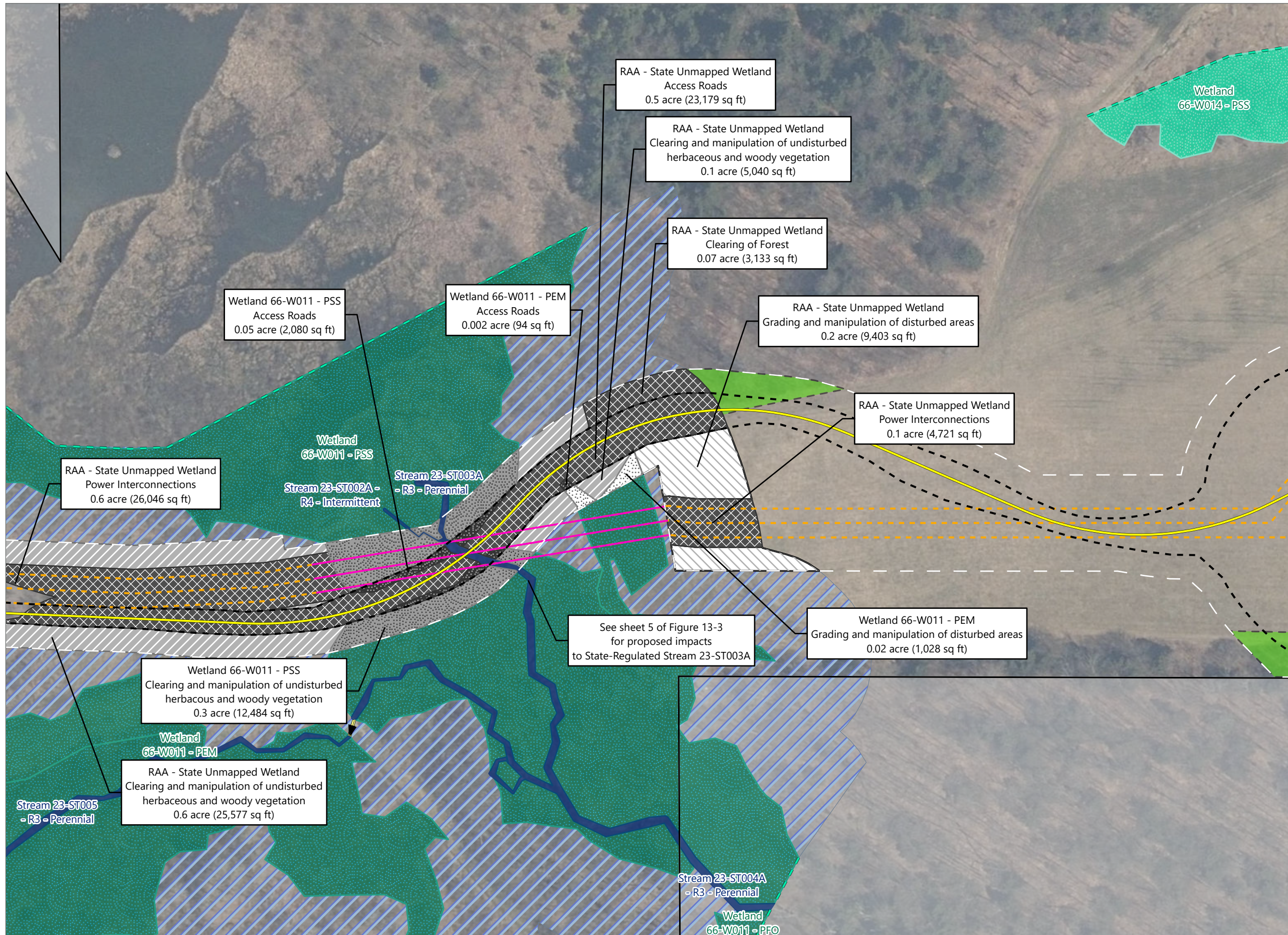
- Wetlands and Streams**
- ▶ Culvert
 - Wetland Continues
 - Delineated Stream w/ State & Federal Jurisdiction
 - Delineated Wetland w/ State & Federal Jurisdiction
 - ▨ State-Regulated Adjacent Area (RAA)
- State Wetland Impact**
- Intermediate
 - Major
- State RAA Impact**
- ▨ Minor
 - ▨ Intermediate
 - ▨ Major
- Facility Components**
- Access Road
 - - - Collection Line
 - Collection Line Bore
 - Limit of Clearing
 - - - Limit of Grading
 - - - Limit of Disturbance
 - Facility Site



Sheet 13 of 22



Prepared February 9, 2024
Basemap: NYS DOP "2022" orthoimagery map service

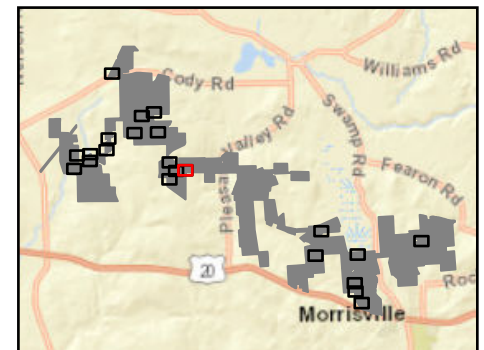


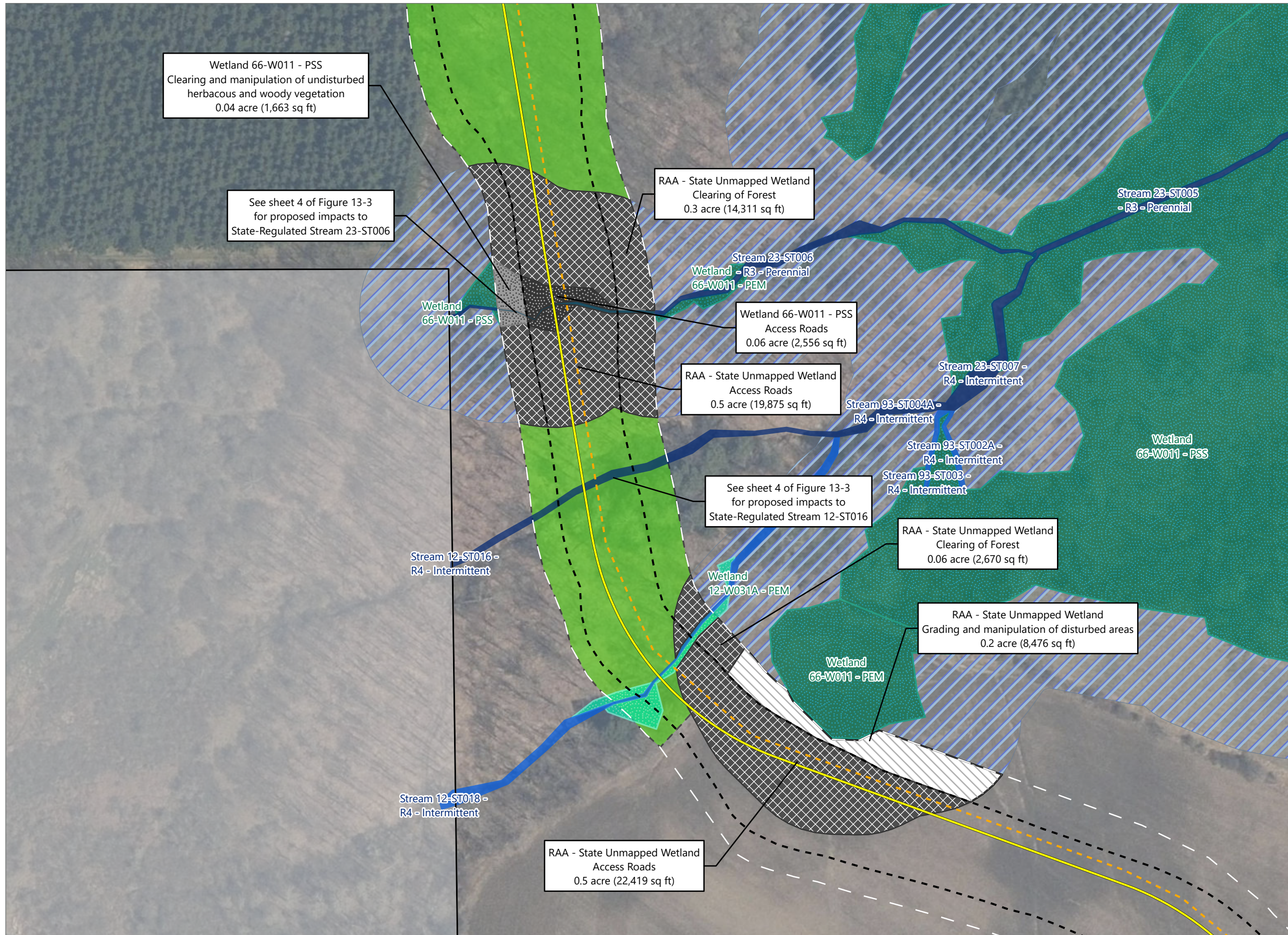
Hoffman Falls Wind

Towns of Eaton, Fenner, Nelson and Smithfield, Madison County, New York

94-c Permit Application
Matter No. 23-00038

- Wetlands and Streams**
- Culvert
 - Wetland Continues
 - Delineated Stream w/ State & Federal Jurisdiction
 - Delineated Wetland w/ Federal Jurisdiction
 - Delineated Wetland w/ State & Federal Jurisdiction
 - State-Regulated Adjacent Area (RAA)
- State Wetland Impact**
- Minor
 - Intermediate
 - Major
- State RAA Impact**
- Minor
 - Intermediate
 - Major
- Facility Components**
- Access Road
 - Collection Line
 - Collection Line Bore
 - Limit of Clearing
- Facility Components**
- Limit of Grading
 - Limit of Disturbance
 - Facility Site



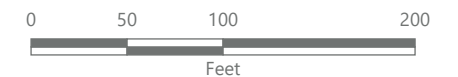
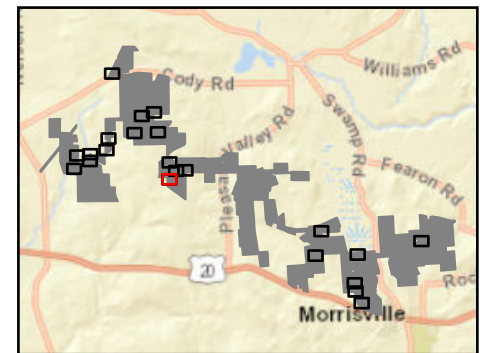


Hoffman Falls Wind

Towns of Eaton, Fenner, Nelson and Smithfield, Madison County, New York

94-c Permit Application Matter No. 23-00038

- Wetlands and Streams**
- Delineated Stream w/ Federal Jurisdiction
 - Delineated Stream w/ State & Federal Jurisdiction
 - Delineated Wetland w/ Federal Jurisdiction
 - Delineated Wetland w/ State & Federal Jurisdiction
 - State-Regulated Adjacent Area (RAA)
- State Wetland Impact**
- Intermediate
 - Major
- State RAA Impact**
- Minor
 - Major
- Facility Components**
- Access Road
 - Collection Line
 - Limit of Clearing
 - Limit of Grading
 - Limit of Disturbance
 - Facility Site



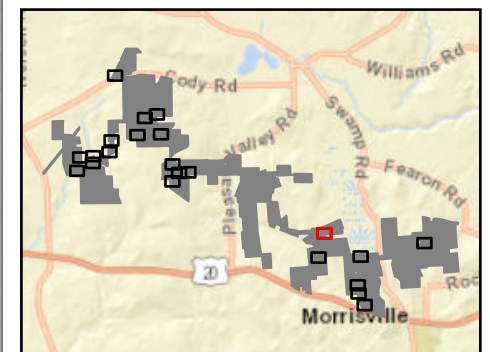


Hoffman Falls Wind

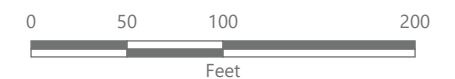
Towns of Eaton, Fenner, Nelson and Smithfield, Madison County, New York

**94-c Permit Application
Matter No. 23-00038**

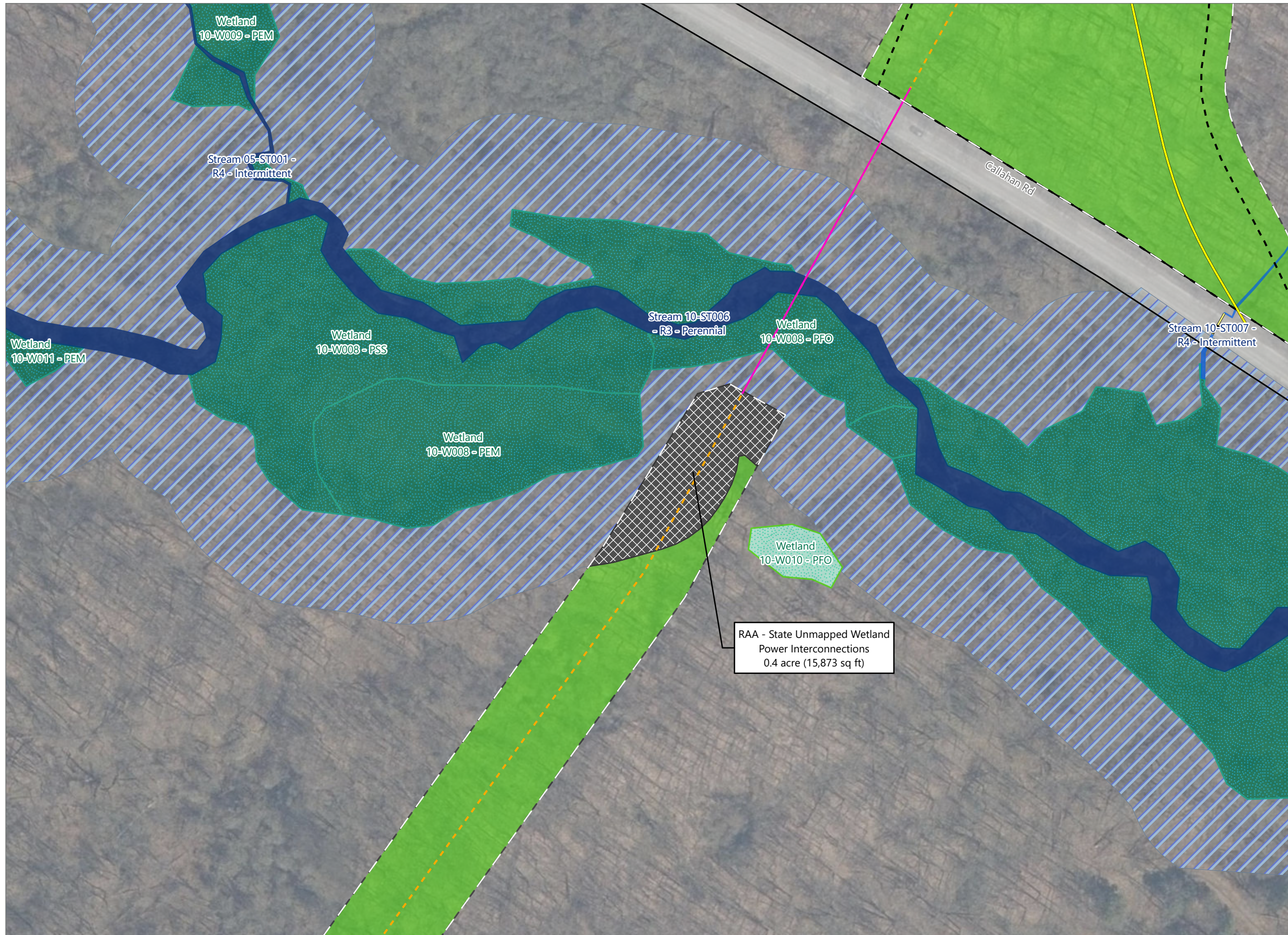
- Wetlands and Streams**
- Wetland Continues
 - Delineated Stream w/ Federal Jurisdiction
 - Delineated Wetland w/ Federal Jurisdiction
 - Delineated Wetland w/ State & Federal Jurisdiction
 - ▨ State-Regulated Adjacent Area (RAA)
- State RAA Impact**
- ▨ Major
- Facility Components**
- Wind Turbine
 - Access Road
 - - - Collection Line
 - Limit of Clearing
- Facility Components**
- - - Limit of Grading
 - ▨ Limit of Disturbance
 - ▭ Facility Site



Sheet 16 of 22



Prepared February 9, 2024
Basemap: NYS DOP "2022" orthoimagery map service

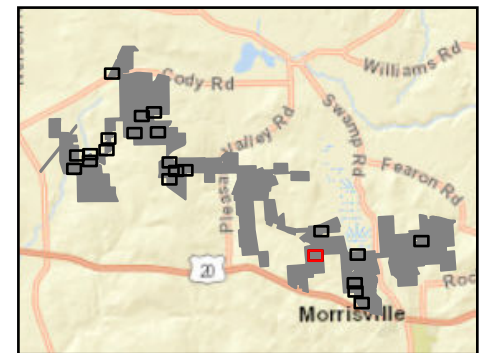


Hoffman Falls Wind

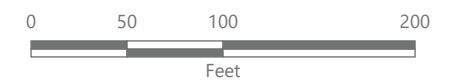
Towns of Eaton, Fenner, Nelson and Smithfield, Madison County, New York

94-c Permit Application
Matter No. 23-00038

- Wetlands and Streams**
- Culvert
 - Delineated Stream w/ Federal Jurisdiction
 - Delineated Stream w/ State & Federal Jurisdiction
 - Delineated Wetland Non-jurisdictional
 - Delineated Wetland w/ State & Federal Jurisdiction
 - State-Regulated Adjacent Area (RAA)
- State RAA Impact**
- Major
- Facility Components**
- Access Road
 - Collection Line
 - Collection Line Bore
 - Limit of Clearing
 - Limit of Grading
 - Limit of Disturbance
 - Facility Site



Sheet 17 of 22

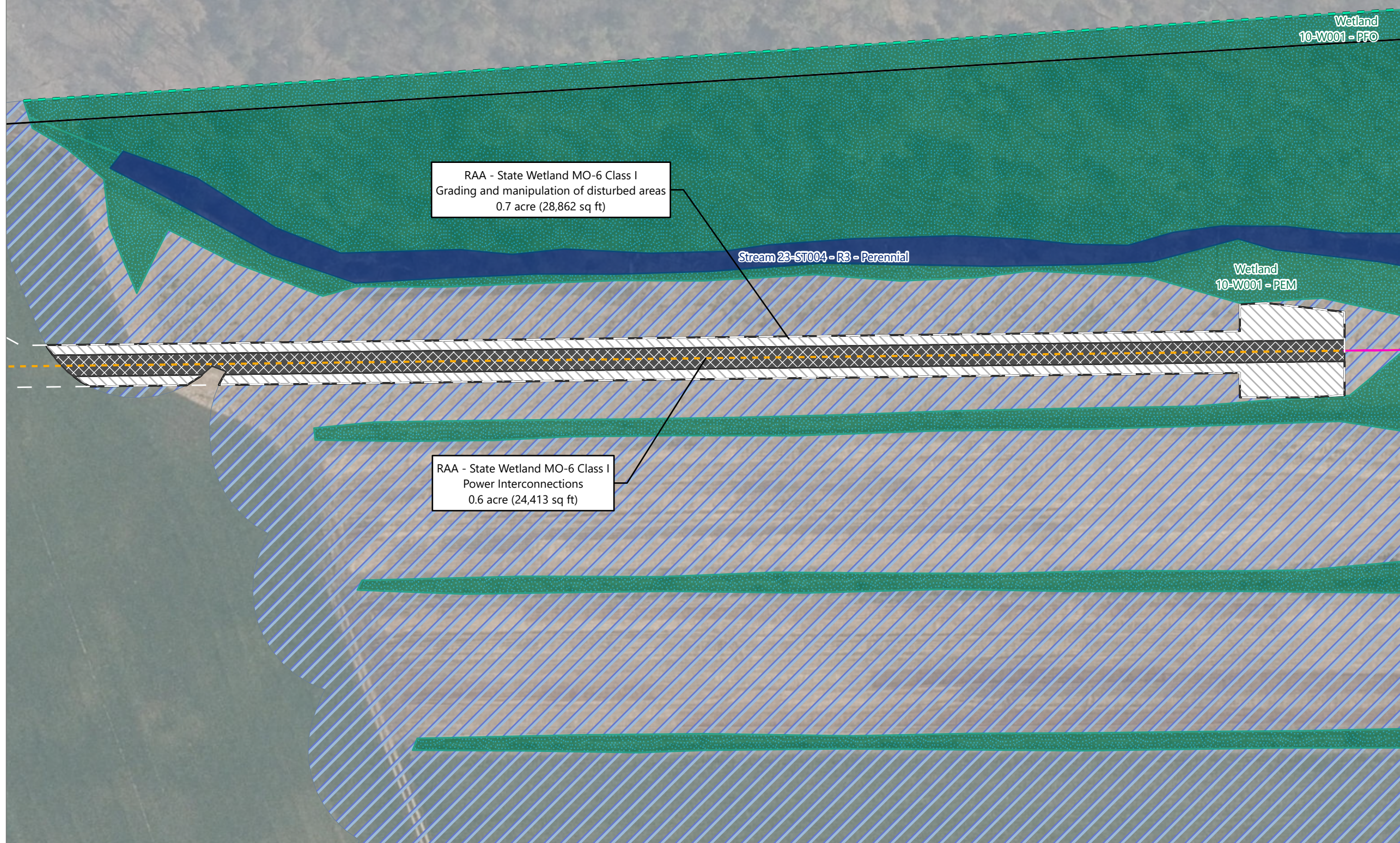


Prepared February 9, 2024
Basemap: NYS DOP "2022" orthoimagery map service

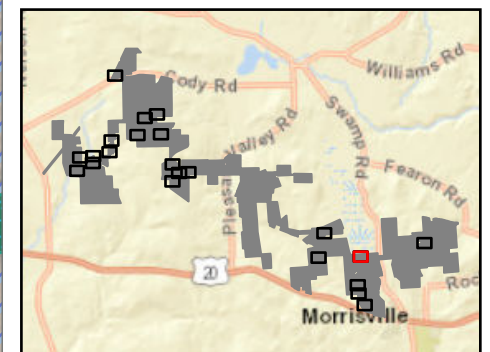
Hoffman Falls Wind

Towns of Eaton, Fenner, Nelson and Smithfield, Madison County, New York

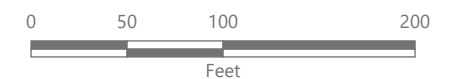
**94-c Permit Application
Matter No. 23-00038**



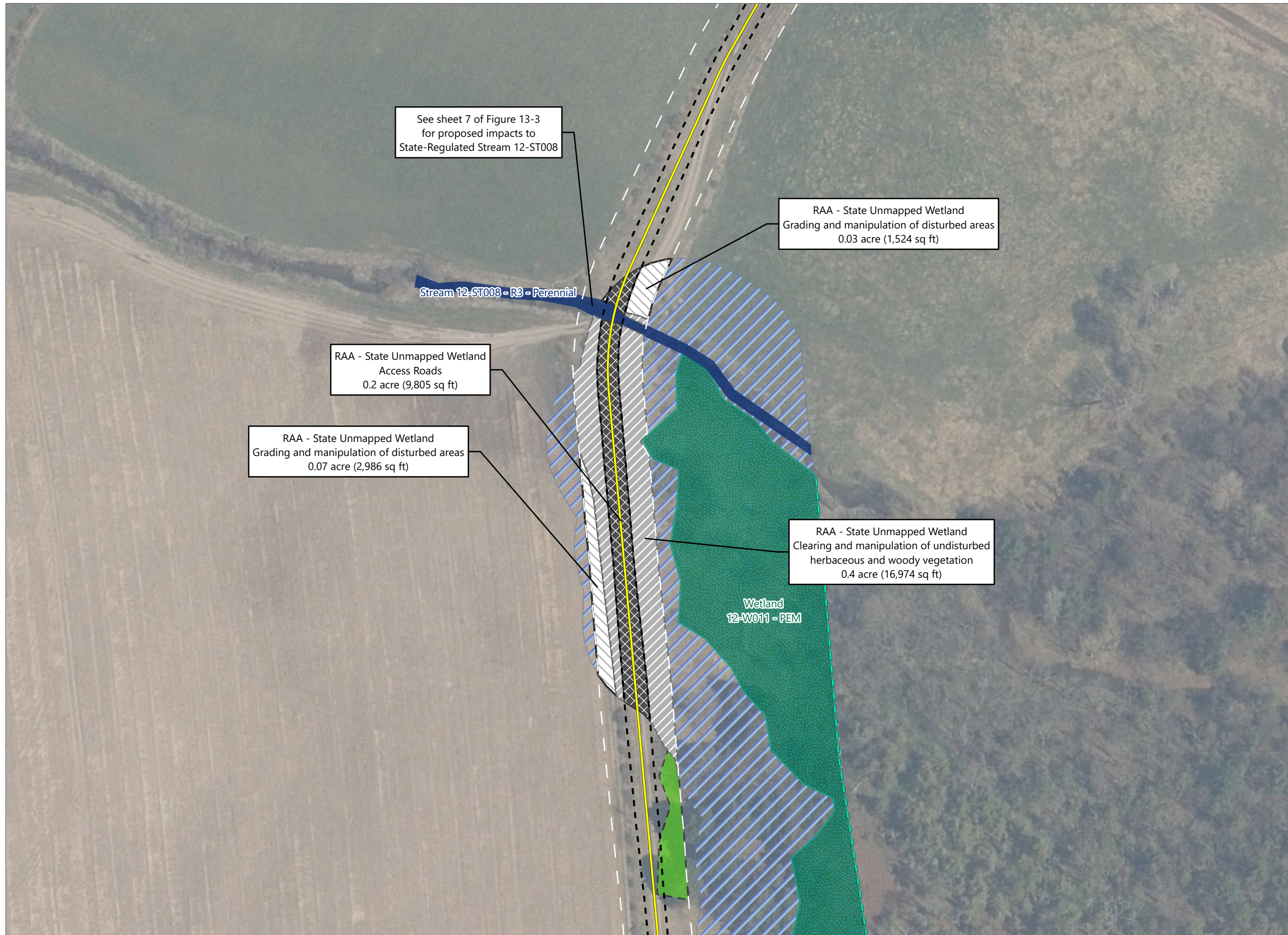
- Wetlands and Streams**
- Wetland Continues
 - Delineated Stream w/ State & Federal Jurisdiction
 - Delineated Wetland w/ State & Federal Jurisdiction
 - State-Regulated Adjacent Area (RAA)
- State RAA Impact**
- Minor
 - Major
- Facility Components**
- Collection Line
 - Collection Line Bore
 - Limit of Disturbance
 - Facility Site



Sheet 18 of 22



Prepared February 9, 2024
Basemap: NYS DOP "2022" orthoimagery map service

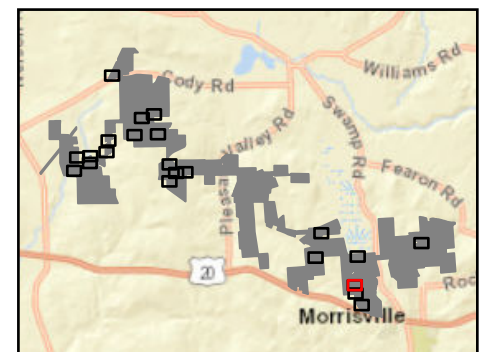


Hoffman Falls Wind

Towns of Eaton, Fenner, Nelson and Smithfield, Madison County, New York

94-c Permit Application
Matter No. 23-00038

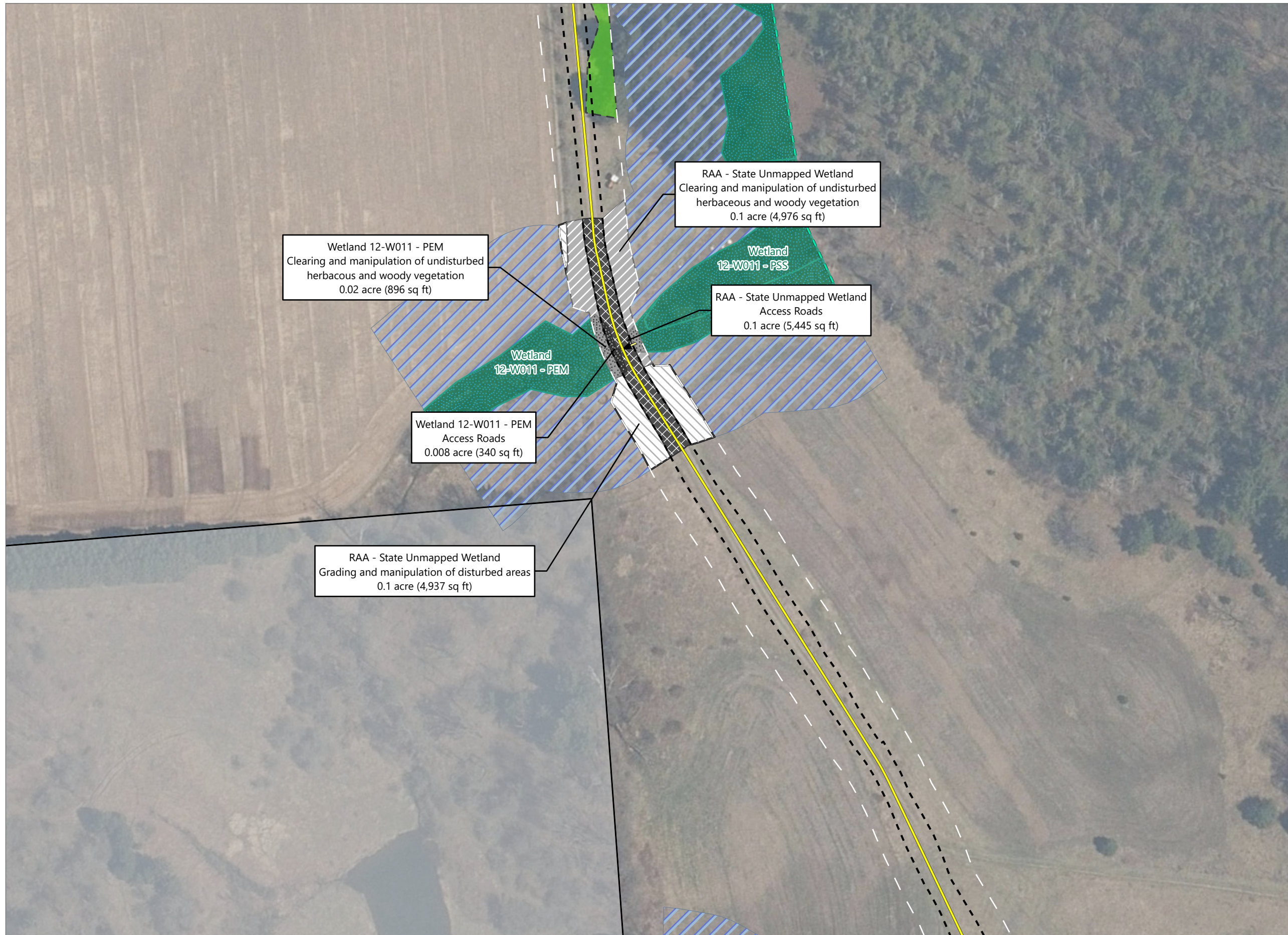
- Wetlands and Streams**
- Wetland Continues
 - Delineated Stream w/ State & Federal Jurisdiction
 - Delineated Wetland w/ State & Federal Jurisdiction
 - State-Regulated Adjacent Area (RAA)
- State RAA Impact**
- Minor
 - Intermediate
 - Major
- Facility Components**
- Access Road
 - Limit of Clearing
 - Limit of Grading
 - Limit of Disturbance
 - Facility Site



Sheet 19 of 22



Prepared February 9, 2024
Basemap: NYS DOP "2022" orthoimagery map service

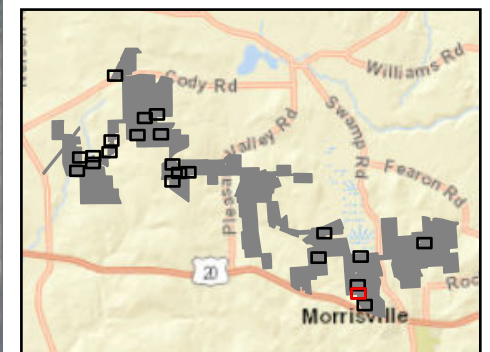


Hoffman Falls Wind

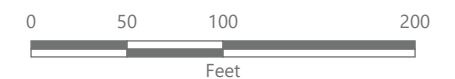
Towns of Eaton, Fenner, Nelson and Smithfield, Madison County, New York

**94-c Permit Application
Matter No. 23-00038**

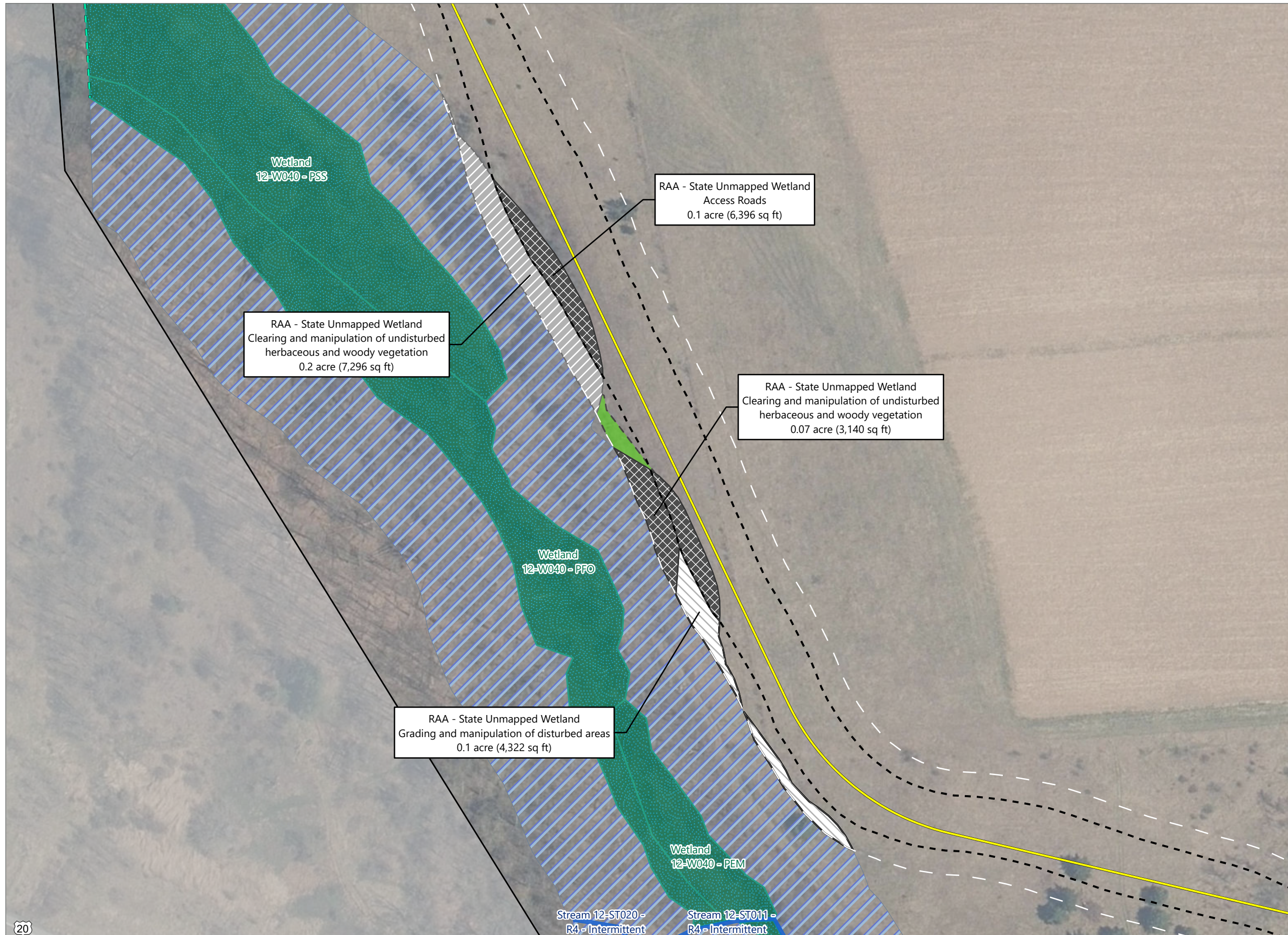
- Wetlands and Streams
 - Culvert
 - Wetland Continues
 - Delineated Wetland w/ State & Federal Jurisdiction
 - State-Regulated Adjacent Area (RAA)
- State Wetland Impact
 - Intermediate
 - Major
- State RAA Impact
 - Minor
 - Intermediate
 - Major
- Facility Components
 - Access Road
 - Limit of Clearing
 - Limit of Grading
 - Limit of Disturbance
 - Facility Site



Sheet 20 of 22



Prepared February 9, 2024
Basemap: NYS DOP "2022" orthoimagery map service

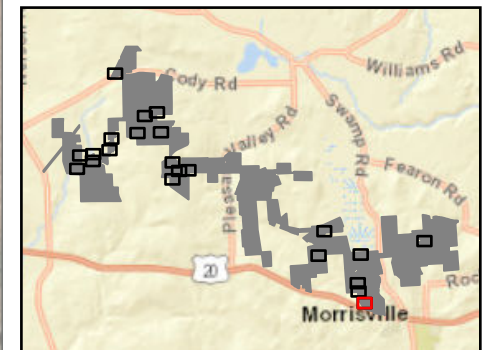


Hoffman Falls Wind

Towns of Eaton, Fenner, Nelson and Smithfield, Madison County, New York

**94-c Permit Application
Matter No. 23-00038**

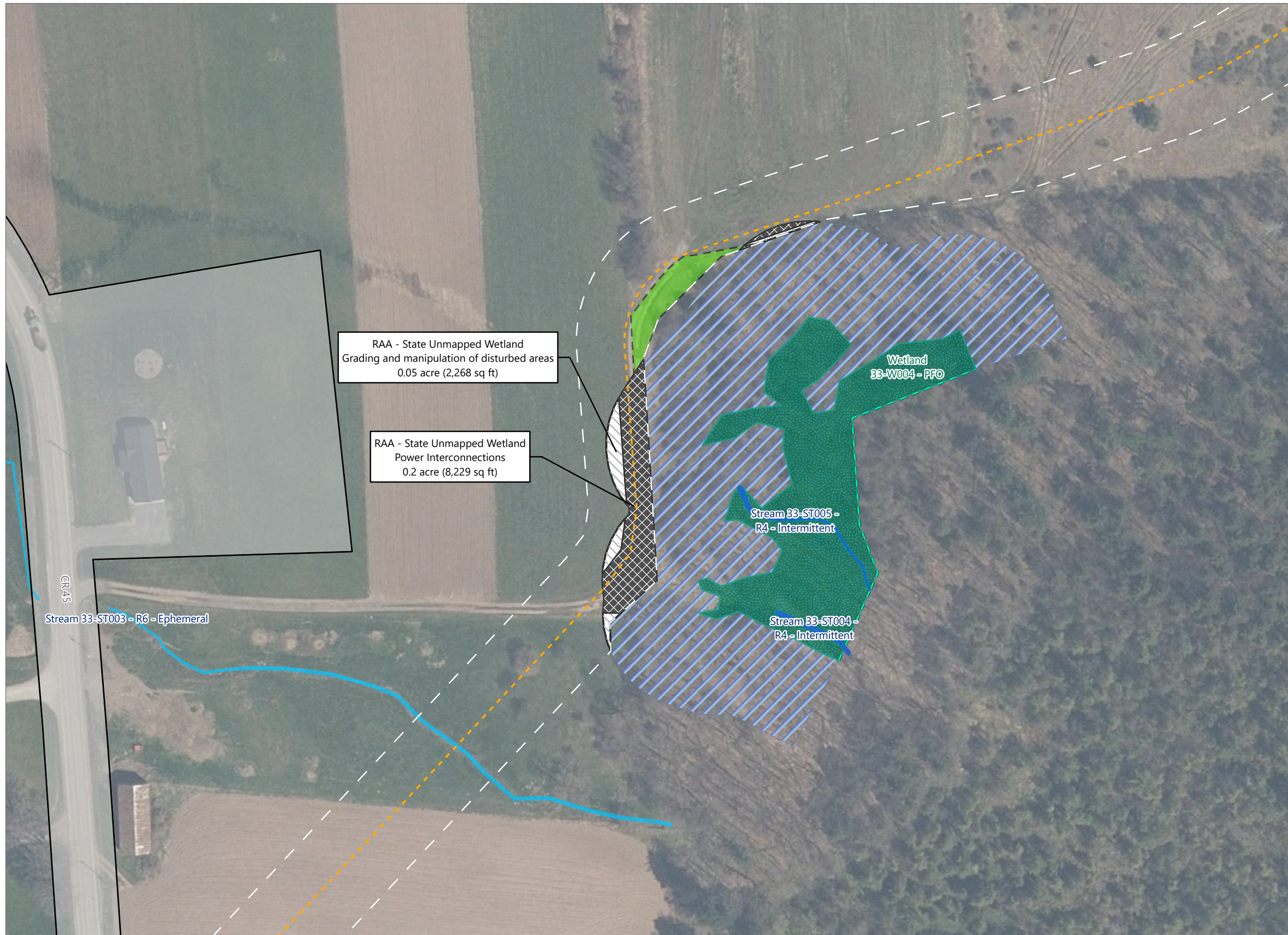
- Wetlands and Streams**
- Wetland Continues
 - Delineated Stream w/ Federal Jurisdiction
 - Delineated Wetland w/ State & Federal Jurisdiction
 - State-Regulated Adjacent Area (RAA)
- State RAA Impact**
- Minor
 - Intermediate
 - Major
- Facility Components**
- Access Road
 - Limit of Clearing
 - Limit of Grading
 - Limit of Disturbance
 - Facility Site



Sheet 21 of 22



Prepared February 9, 2024
Basemap: NYS DOP "2022" orthoimagery map service

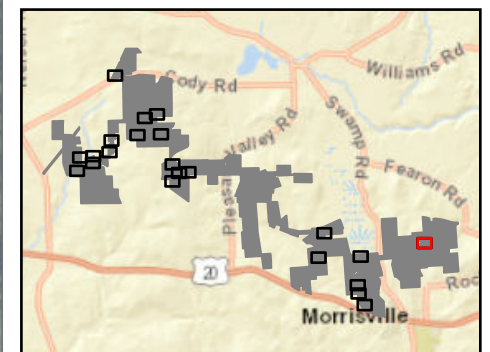


Hoffman Falls Wind

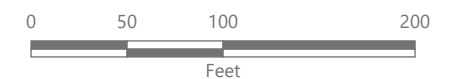
Towns of Eaton, Fenner, Nelson and Smithfield, Madison County, New York

**94-c Permit Application
Matter No. 23-00038**

- Wetlands and Streams**
- Wetland Continues
 - Delineated Stream Non-jurisdictional
 - Delineated Stream w/ Federal Jurisdiction
 - ▨ Delineated Wetland w/ State & Federal Jurisdiction
 - ▨ State-Regulated Adjacent Area (RAA)
- State RAA Impact**
- Minor
 - Major
- Facility Components**
- - - Collection Line
 - Limit of Clearing
 - - - Limit of Disturbance
 - Facility Site



Sheet 22 of 22



Prepared February 9, 2024
Basemap: NYS DOP "2022" orthoimagery map service